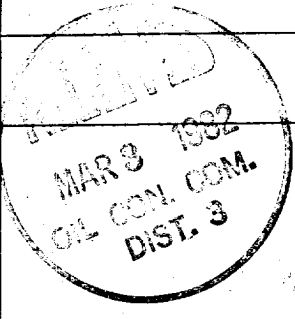


APPLICATION FOR MULTIPLE COMPLETION

Operator Petroleum Energy INC County SAN JUAN Date 3-3-82
Address Box 2121 Durango Co 81301 Lease NM-C-14-20-4157 Well No. 15 NAVAJO
Location of Well Unit F Section 5 Township 26N Range 19W

All Applicants for multiple completion must complete Items 1 and 2 below.

1. The following facts are submitted:	Upper Zone	Intermediate Zone	Lower Zone
a. Name of Pool and Formation	<u>UNNAMED BARKER CREEK</u>		<u>BEAUTIFUL MTN MISS.</u>
b. Top and Bottom of Pay Section (Perforations)	<u>5684 - 5690</u>		<u>5960 - 6040</u>
c. Type of production (Oil or Gas)	<u>? GAS & OIL</u>		<u>Helium GAS - OIL</u>
d. Method of Production (Flowing or Artificial Lift)	<u>Flow</u>		<u>Flow</u>
e. Daily Production <input type="checkbox"/> Actual <input checked="" type="checkbox"/> Estimated Oil Bbls. Gas MCF Water Bbls.	<u>ESTIMATE</u> <u>50 OIL</u> <u>300 MCF</u> <u>100 WTR</u>		<u>ACTUAL</u> <u>7 OIL</u> <u>850 Helium GAS</u> <u>3 WTR</u>

2. The following must be attached:

- Diagrammatic Sketch of the Multiple Completion, showing all casing strings, including diameters and setting depths, centralizers and/or turbolizers and location thereof, quantities used and top of cement, perforated intervals, tubing strings, including diameters and setting depth, location and type of packers and side door chokes, and such other information as may be pertinent.
- Plat showing the location of all wells on applicant's lease, all offset wells on offset leases, and the names and addresses of operators of all leases offsetting applicant's lease.
- Electrical log of the well or other acceptable log with tops and bottoms of producing zones and intervals of perforation indicated thereon. (If such log is not available at the time application is filed it shall be submitted as provided by Rule 112-A.)

I hereby certify that the information above is true and complete to the best of my knowledge and belief.

Signed [Signature] Title Agent Date 3-3-82

(This space for State Use)

Approved By Original Signed by FRANK T. CHAVEZ Title SUPERVISOR DISTRICT # 3 Date MAR 3 1982

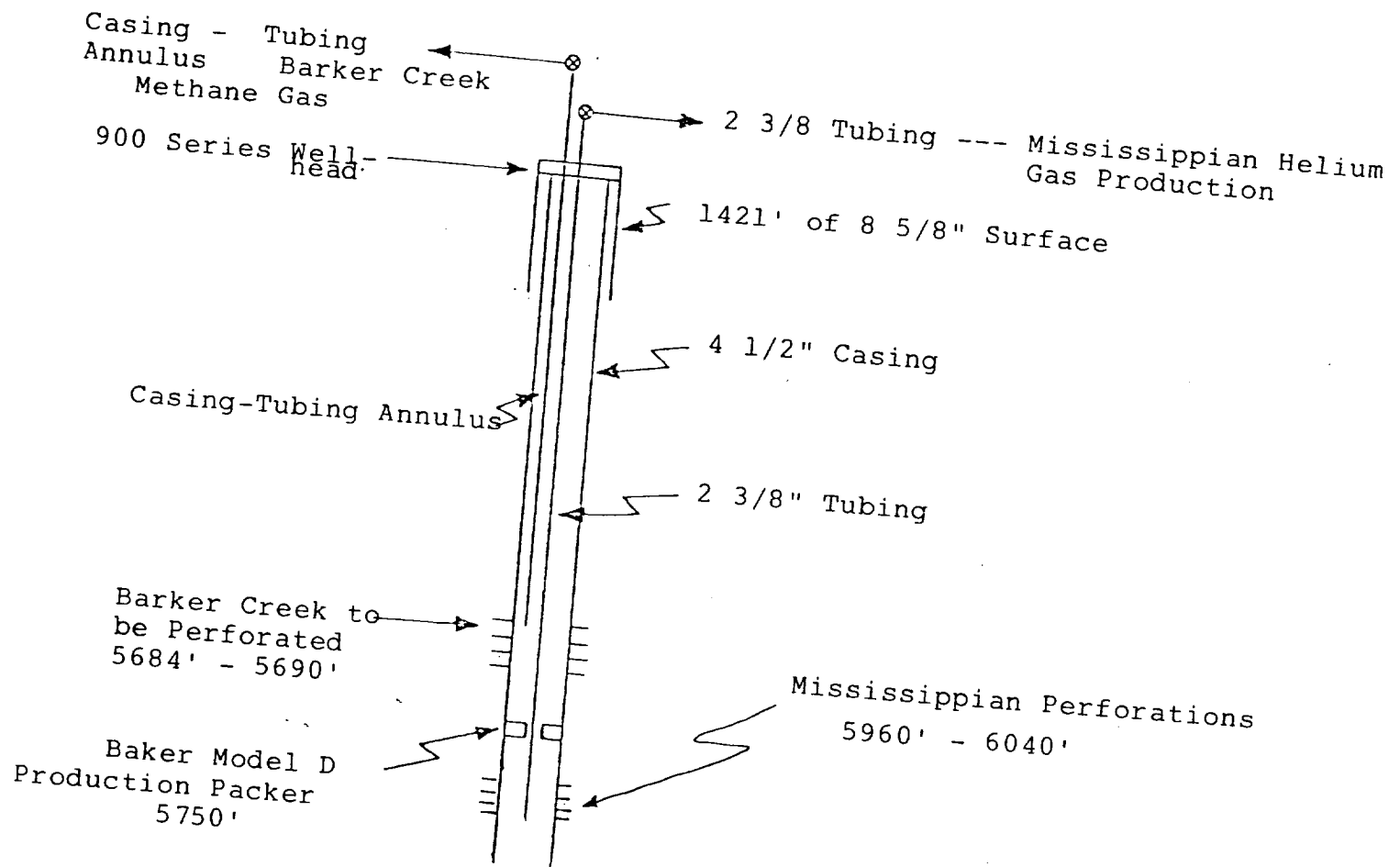
NOTE: If the proposed multiple completion will result in an unorthodox well location and/or a non-standard proration unit in one or more of the producing zones, then separate application for approval of the same should be filed simultaneously with this application.

OPERATOR MUST DETERMINE OPERATING FLUID LEVEL MONTHLY UNTIL FURTHER NOTICE AND SUBMIT

TO OCD AZTEC OFFICE. IF LEVELS INDICATE FLUID BUILD UP IN ANNULUS THIS APPROVAL WILL BE RESCINDED.

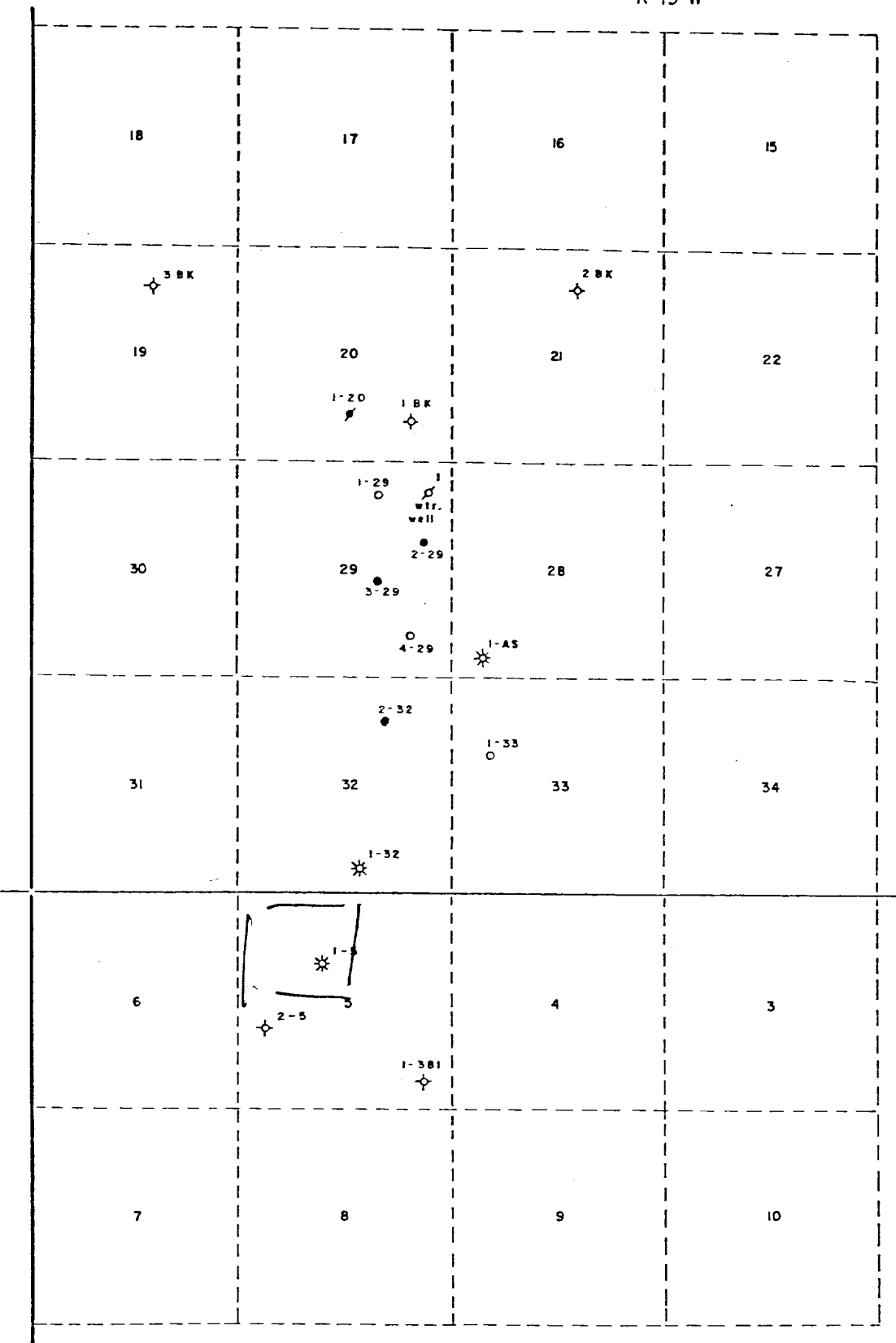
APPLICATION TO DUAL COMPLETE

Navajo 1-5
 NOO-C-14-20-4157
 F (SE $\frac{1}{4}$ NW $\frac{1}{4}$) Sec. 5,
 T26N, R19W, NMPM,
 San Juan County,
 New Mexico
 Elevation: 5937' GR



PLAT ATTACHED TO "APPLICATION TO DUAL"

R 19 W



T
27
N

Navajo 1-5
NOO-C-14-20-4157
F (SE $\frac{1}{4}$ NW $\frac{1}{4}$)Sec. 5,
T26N, R19W, N.M.P.M.
San Juan County,
New Mexico
Elevation: 5937' GR

All surrounding
acreage operated
by PETROLEUM ENERGY,
INC.

T
26
N

MAP 11

NORTH BEAUTIFUL MTN.

San Juan County, New Mexico

SCALE

0 1/2 1 1 1/2 2 miles