

OIL CONSERVATION COMMISSION  
Albuquerque DISTRICT

OIL CONSERVATION COMMISSION  
BOX 2088  
SANTA FE, NEW MEXICO

DATE

June 28, 1977

RE:

Proposed MC

Proposed DHC

Proposed NSL

Proposed SWD

Proposed WFX

Proposed PMX

Jim Keptena

Gentlemen:

I have examined the application dated June 24 1977  
for the Dugan Prod. Corp. Western Island #7 M-7-26N-11W  
Operator Lease and Well No. Unit, S-T-R

and my recommendations are as follows:

Approve

Yours very truly,

AR Kendrick

|||  
= dp = dugan production corp.  
|||

---

June 24, 1977

Joe D. Ramey  
Secretary-Director  
New Mexico Oil Conservation Commission  
Box 2088  
Santa Fe, NM 87501

Re: Application for Administrative  
Approval of Unorthodox Location  
Western Federal #7 Well  
San Juan County, New Mexico

Dear Mr. Ramey:

Enclosed are the following items regarding the application for administrative approval of unorthodox location for the Western Federal #7 Well which will be located in Section 7, Township 26 North, Range 11 West, NMPM, San Juan County, New Mexico.

1. Three copies of the Application for Administrative Approval of Unorthodox Location for the Western Federal #7 Well.
2. Three copies of a plat showing the ownership of all leases offsetting the SW/4 of Section 7, Township 26 North, Range 11 West, NMPM. This plat also shows all the wells completed on these leases.
3. Three copies of a plat acquired from the offices of the Navajo Indian Irrigation Project in Farmington, New Mexico showing the location of the well in relation to the farm areas of this project.
4. Three copies of a Certificate of Mailing for the Application stating that all operators of leases offsetting the dedicated acreage for this well, the Supervisor of District III of the New Mexico Oil Conservation Commission, and the Acting Project Manager of the Navajo Indian Irrigation Project have been notified of the Application by certified mail.

If you need further information or material, please advise.

Sincerely,

**ORIGINAL SIGNED BY**  
**RICHARD TULLY**

Richard Tully  
Landman

vh

Enclosures



APPLICATION FOR ADMINISTRATIVE APPROVAL  
OF UNORTHODOX LOCATION

Applicants: Dugan Production Corp. (Operator)  
Box 234  
Farmington, NM 87401

Leases: a) USA SF 078897  
b) USA SF 078897-A

Lease Dates: a) July 1, 1947  
b) July 1, 1947

Lease Terms: a) 5 years  
b) 5 years

Lands Described in Leases: a) Township 26 North, Range 11 West, NMPM  
Section 7: W/2 SW/4  
Containing 80 acres, more or less  
San Juan County, New Mexico  
b) Township 26 North, Range 11 West, NMPM  
Section 7: E/2 SW/4  
Containing 80 acres, more or less  
San Juan County, New Mexico

Name of Well: Western Federal #7 Well

Dedicated Acreage: Township 26 North, Range 11 West, NMPM  
Section 7: SW/4  
Containing 160 acres, more or less  
San Juan County, New Mexico

Proposed Unorthodox Location: Township 26 North, Range 11 West, NMPM  
Section 7: 650' FSL - 650' FWL  
San Juan County, New Mexico

Reason for Unorthodox Location: Topographical conditions based on request  
by officials of the Navajo Indian Irriga-  
tion Project to locate the well in such  
a manner so as to not interfere with the  
sprinkler systems of the project.

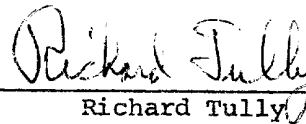
New Mexico Oil Conservation  
Commission Rule Authorizing  
Application: Rule 104(D) (II) (F)

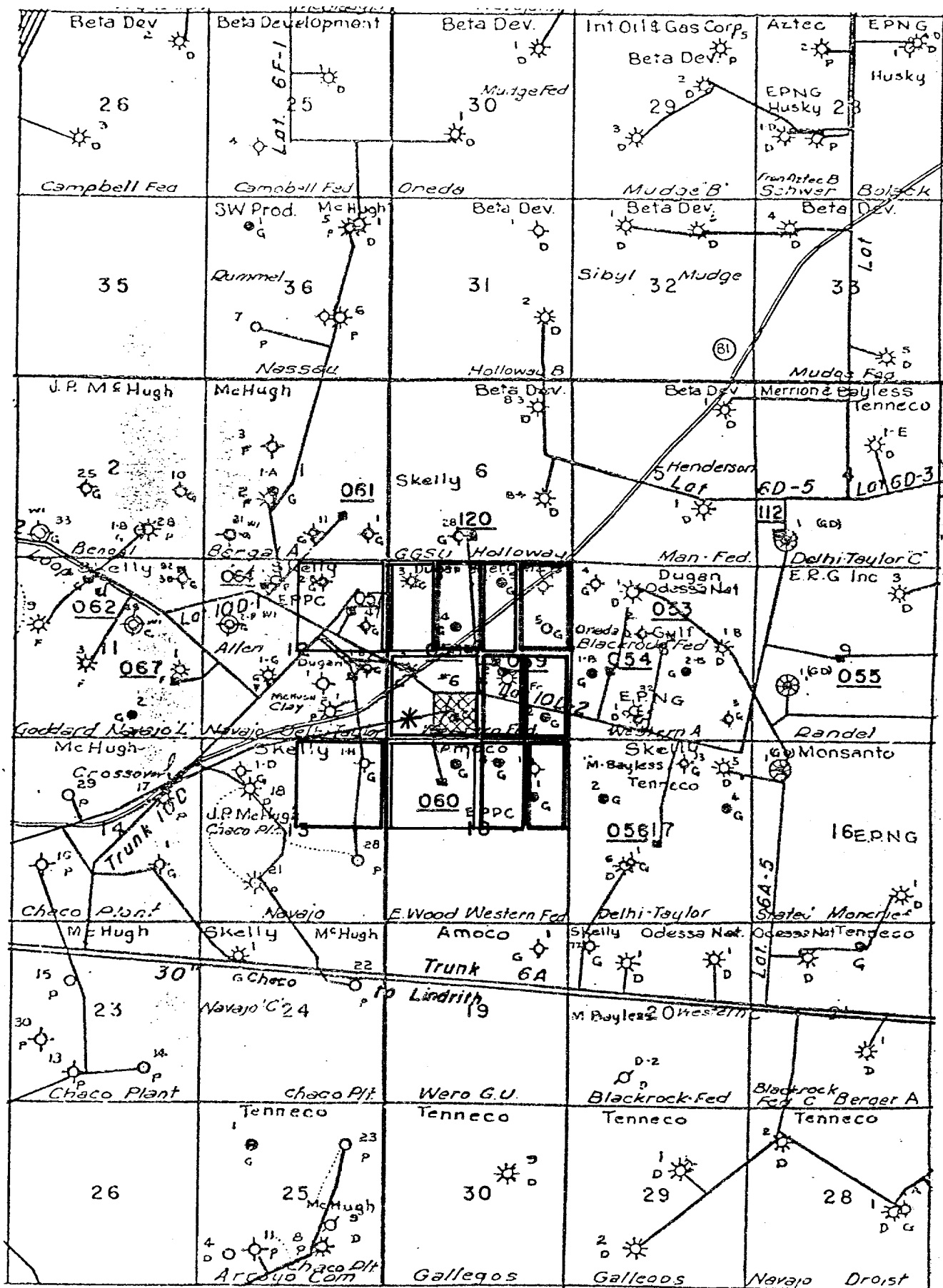
Offsetting Leases and Operators: A. USA SF 078897  
Township 26 North, Range 11 West, NMPM  
Section 7: E/2 NW/4, E/2 NE/4, W/2 SE/4  
Section 18: E/2 NE/4  
San Juan County, New Mexico  
  
Dugan Production Corp.  
Box 234  
Farmington, NM 87401

- B. USA SF 078897-A  
Township 26 North, Range 11 West, NMPM  
Section 7: W/2 NW/4, W/2 NE/4, E/2 SE/4  
Section 18: W/2 NE/4  
San Juan County, New Mexico
- Depco, Inc.  
1025 Petroleum Club Building  
Denver, CO 80202
- Husky Oil Ltd.  
600 South Cherry Street  
Denver, CO 80222
- J. Gregory Merrion  
Box 1541  
Farmington, NM 87401
- Robert L. Bayless  
Box 1541  
Farmington, NM 87401
- Atom, Inc.  
Box 1109  
Farmington, NM 87401
- C. Navajo Allotted N00-5390  
Township 26 North, Range 11 West, NMPM  
Section 18: Lots 1, 2, E/2 NW/4  
San Juan County, New Mexico
- Kirby Exploration Company  
Box 1745  
Houston, TX 77001
- Aquitaine Corporation  
1900 Transco Tower  
2700 South Post Oak Road  
Houston, TX 77056
- Natural Gas Pipeline Company of America  
Box 283  
Houston, TX 77001
- D. Unleased Navajo Indian Acreage  
Township 26 North, Range 12 West, NMPM  
Section 13: NE/4  
San Juan County, New Mexico
- E. Navajo Allotted 14-20-0603-1488  
Township 26 North, Range 12 West, NMPM  
Section 12: SE/4  
San Juan County, New Mexico
- Jerome P. McHugh  
600 South Cherry Street  
Suite 1225  
Denver, CO 80222
- F. Unleased Acreage (Withdrawn by BIA)  
Township 26 North, Range 12 West, NMPM  
Section 12: NE/4  
San Juan County, New Mexico

CERTIFICATE OF MAILING

I certify that I mailed a copy of this Application by certified mail to all operators of leases offsetting the dedicated acreage for the Western Federal #7 Well, to the Supervisor of District III of the New Mexico Oil Conservation Commission, and to the Acting Project Manager of the Navajo Indian Irrigation Project on this 24<sup>th</sup> day of June, 1977.

  
Richard Tully

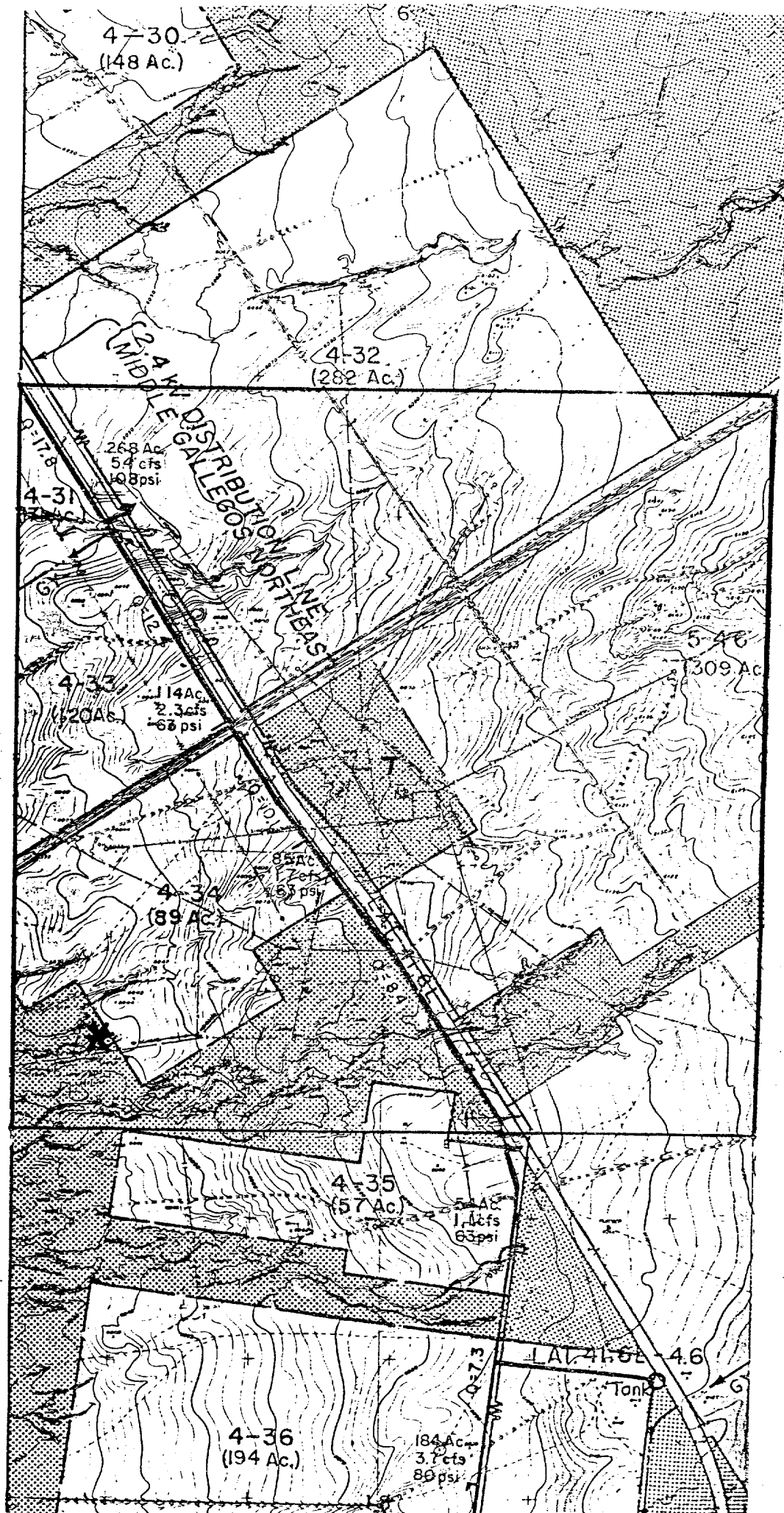


APPLICATION FOR ADMINISTRATIVE  
APPROVAL OF UNORTHODOX LOCATION  
WESTERN FEDERAL #7 WELL

\* PROPOSED LOCATION

OFFSETTING LEASES

- |                            |                                  |
|----------------------------|----------------------------------|
| — USA SF 078897            | — Unleased Navajo Indian Acreage |
| — USA SF 078897-A          | Navajo Allotted 14-20-0603-1488  |
| — Navajo Allotted N00-5390 | — Unleased Acreage               |



APPLICATION FOR ADMINISTRATIVE  
 APPROVAL OF UNORTHODOX LOCATION  
 WESTERN FEDERAL #7 WELL

\* PROPOSED LOCATION