

OIL CONSERVATION COMMISSION

Cyber DISTRICT

OIL CONSERVATION COMMISSION  
BOX 2088  
SANTA FE, NEW MEXICO

DATE 5-2-78

RE: Proposed MC \_\_\_\_\_  
Proposed DHC \_\_\_\_\_  
Proposed NSL ✓ \_\_\_\_\_  
Proposed SWD \_\_\_\_\_  
Proposed WFX \_\_\_\_\_  
Proposed PMX \_\_\_\_\_

Gentlemen:

I have examined the application dated 4-17-78  
for the Mesa Petroleum Corp Federal #16A F-9-27N-8W  
Operator Lease and Well No. Unit, S-T-R

and my recommendations are as follows:

Approve  
(Second attempt)

Yours very truly,

Art Kendrick

# 3E COMPANY, INC.

*Engineering • Energy • Exploration*

P. O. BOX 190 — 505/327-4020

FARMINGTON, NEW MEXICO 87401

New Mexico Oil Conservation Commission  
1000 Rio Brazos Road  
Aztec, N.M 87410

Attention: Al Kendrick, District Engineer

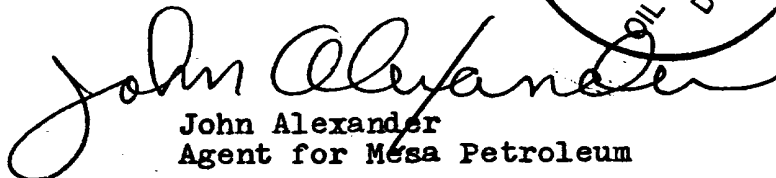
Re: Non-Standard Location  
Mesa Petroleum Co.  
Federal 16A

Dear Sir:

Attached are plats showing offset lease holders and proximity of terrain to the location.

This information is submitted in support of Mesa's application for exception to Rules R-104 and R-1670. The subject well is staked at 1940' FNL & 1770' FWL, Sec.9-T.27N-R8W, San Juan Co., N.M.

Sincerely,

  
John Alexander  
Agent for Mesa Petroleum

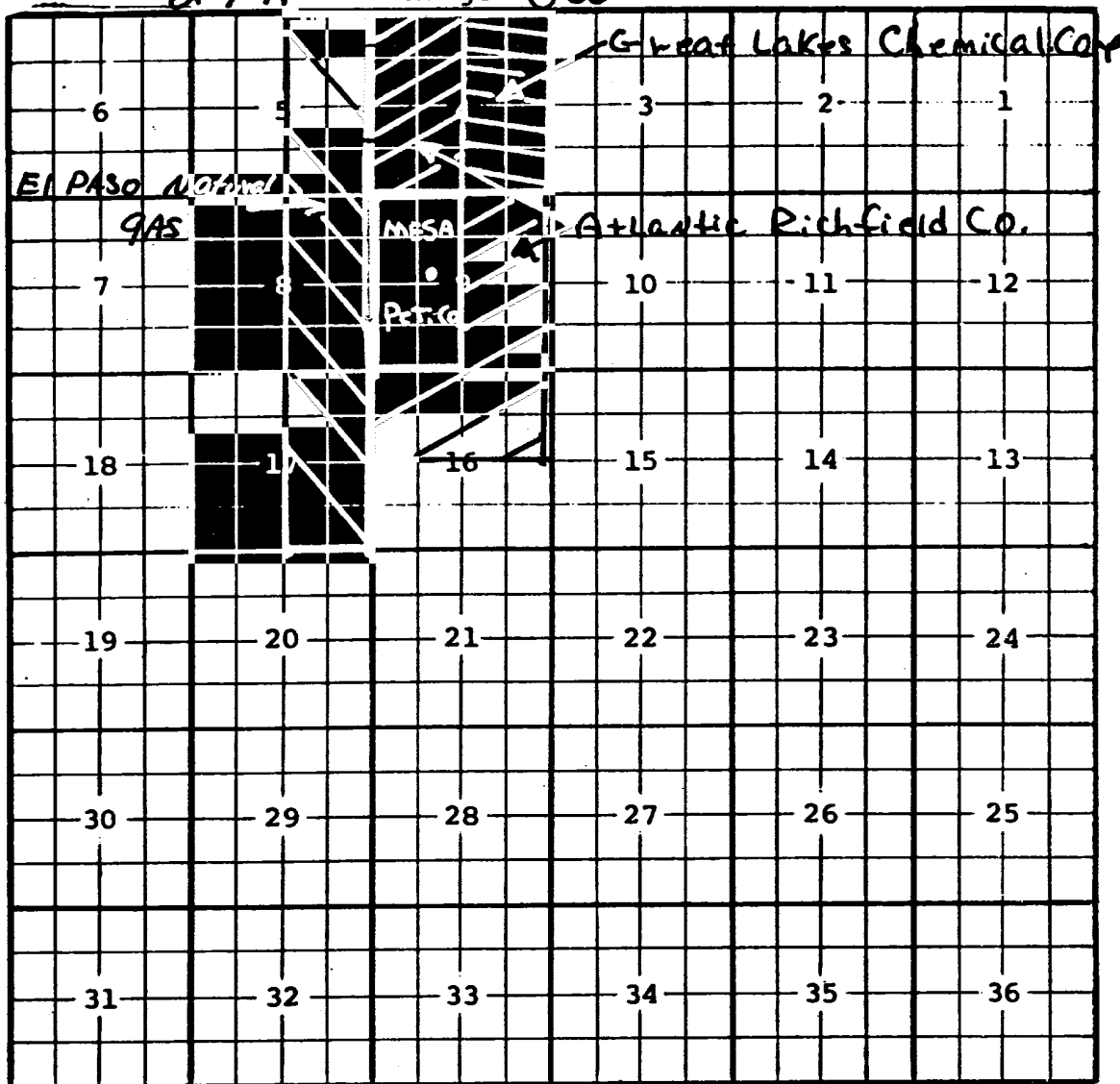


County San Juan Pool Blanco Mesa Verde -

TOWNSHIP 27 N

Range 8W

NMPM



EL PASO NATURAL GAS - E/2 Sec. 5, 8, 17

ATLANTIC RICHFIELD W/2 Sec 4, E/2 Sec. 9, 1/2 Sec. 16

GREAT LAKES CHEMICAL CO. - E/2 Sec. T10N 4

submitted as attachment to application  
for non-standard location:


Mess Petroleum Co.

Federal 16A

1940' FNL & 1770' FNL

S. 9 - T27 - R8W

SAN JUAN CO, N.M.



**NEW MEXICO OIL CONSERVATION COMMISSION**  
**WELL LOCATION AND ACREAGE DEDICATION PLAT**

Form C-102  
 Supersedes C-128  
 Effective 1-1-65

All distances must be from the outer boundaries of the Section.

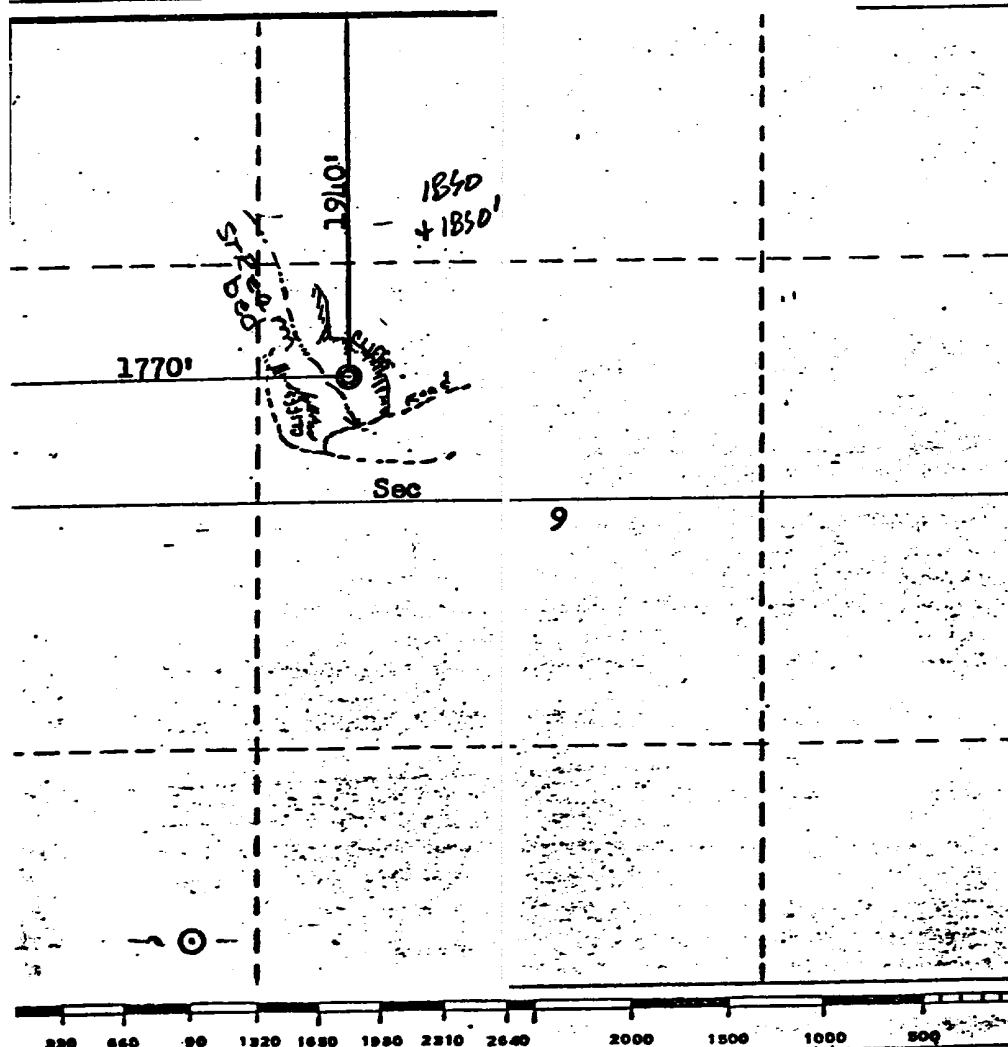
Operator <b>Mesa Petroleum Company</b>			Lease <b>Federal</b>		Well No. <b>16A</b>
Unit Letter <b>F</b>	Section <b>9</b>	Township <b>27N</b>	Range <b>8W</b>	County <b>San Juan</b>	
Actual Footage Location of Well: <b>1940</b> feet from the <b>North</b> line and <b>1770</b> feet from the <b>West</b> line Round Level Elev. <b>6005</b> Producing Formation <b>Mesa Verde - Chacra</b> Pool <b>Blanco Mesa Verde-Otero Chacra</b> Dedicated Acreage <b>320 MV, 160 C</b> Acres					

1. Outline the acreage dedicated to the subject well by colored pencil or hachure marks on the plat below.
2. If more than one lease is dedicated to the well, outline each and identify the ownership thereof (both as to working interest and royalty).
3. If more than one lease of different ownership is dedicated to the well, have the interests of all owners been consolidated by communitization, unitization, force-pooling, etc?

☐ Yes ☐ No If answer is "yes," type of consolidation \_\_\_\_\_

If answer is "no," list the owners and tract descriptions which have actually been consolidated. (Use reverse side of this form if necessary.) \_\_\_\_\_

No allowable will be assigned to the well until all interests have been consolidated (by communitization, unitization, forced-pooling, or otherwise) or until a non-standard unit, eliminating such interests, has been approved by the Commission.



**CERTIFICATION**

I hereby certify that the information contained herein is true and complete to the best of my knowledge and belief.

*John Alexander*  
 Name

**John Alexander**  
 Position

**Agent**  
 Company

**Mesa Petroleum**  
 Date

**March 27, 1978**

I hereby certify that the well location shown on this plat was plotted from field notes of actual surveys made by me or under my supervision, and that the same is true and correct to the best of my knowledge and belief.

Date Surveyed  
**March 14, 1978**

Registered Professional Engineer and/or Land Surveyor

*Fred B. Kerk*

**Fred B. Kerk**

Certificate No.

**3950**

**NEW MEXICO**  
**F. B. KERK**