

NO. OF COPIES RECEIVED	
DISTRIBUTION	
SANTA FE	
FILE	
U.S.G.S.	
LAND OFFICE	
TRANSPORTER	OIL
	GAS
OPERATOR	
PRORATION OFFICE	

NEW MEXICO OIL CONSERVATION COMMISSION
REQUEST FOR ALLOWABLE
AND
AUTHORIZATION TO TRANSPORT OIL AND NATURAL GAS

Form C-104
Supersedes Old C-104 and C-110
Effective 1-1-65

Operator El Paso Exploration Company	
Address 1800 Wilco Building - Midland, Texas 79701	
Reason(s) for filing (Check proper box)	Other (Please explain)
New Well <input type="checkbox"/>	Change in Transporter of:
Recompletion <input type="checkbox"/>	Oil <input type="checkbox"/> Dry Gas <input type="checkbox"/>
Change in Ownership <input checked="" type="checkbox"/>	Casinghead Gas <input type="checkbox"/> Condensate <input type="checkbox"/>

If change of ownership give name and address of previous owner **Odessa Natural Corporation- P. O. Box 3908, Odessa, Texas 79760**

I. DESCRIPTION OF WELL AND LEASE

Lease Name Burroughs State	Lease No. C-3148-7	Well No. 2-E	Pool Name, including Formation Basin Dakota	Kind of Lease State, Federal or Fee STATE
Location				
Unit Letter J	1460	Feet From The South	Line and 1460	Feet From The East
Line of Section 36	Township 26N	Range 11W	NMPM,	San Juan County

II. DESIGNATION OF TRANSPORTER OF OIL AND NATURAL GAS

Name of Authorized Transporter of Oil <input checked="" type="checkbox"/> or Condensate <input type="checkbox"/>	Address (Give address to which approved copy of this form is to be sent)					
The Permian Corporation	P. O. Box 1702 Farmington, N. M. 87401					
Name of Authorized Transporter of Casinghead Gas <input checked="" type="checkbox"/> or Dry Gas <input type="checkbox"/>	Address (Give address to which approved copy of this form is to be sent)					
El Paso Natural Gas Company	P. O. Box 1492 (Attn: Prod. Control) El Paso, Texas 79978					
If well produces oil or liquids, give location of tanks.	Unit J	Sec. 36	Twp. 26N	Rge. 11W	Is gas actually connected? Yes	When 1-10-80

If this production is commingled with that from any other lease or pool, give commingling order number: _____

V. COMPLETION DATA

Designate Type of Completion - (X)	Oil Well	Gas Well	New Well	Workover	Deepen	Plug Back	Same Res'v.	Diff. Res'v.
Date Spudded	Date Compl. Ready to Prod.		Total Depth		P.B.T.D.			
Elevations (DF, RKB, RT, GR, etc.)	Name of Producing Formation		Top Oil/Gas Pay		Tubing Depth			
Perforations					Depth Casing Shoe			
TUBING, CASING, AND CEMENTING RECORD								
HOLE SIZE	CASING & TUBING SIZE		DEPTH SET		SACKS CEMENT			

VI. TEST DATA AND REQUEST FOR ALLOWABLE OIL WELL

(Test must be after recovery of total volume of load oil and must be equal to or exceed top allowable for this depth or be for full 24 hours)


Date First New Oil Run To Tanks	Date of Test	Producing Method (Flow, pump, gas lift, etc.)	
Length of Test	Tubing Pressure	Casing Pressure	Choke Size
Actual Prod. During Test	Oil-Bbls.	Water-Bbls.	Gas-MCF

GAS WELL

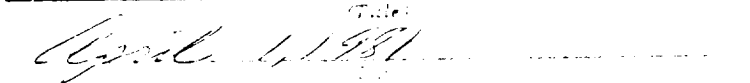
Actual Prod. Test-MCF/D	Length of Test	Bbls. Condensate/MMCF	Gravity of Condensate
Testing Method (pilot, back pr.)	Tubing Pressure	Casing Pressure	Choke Size

VII. CERTIFICATE OF COMPLIANCE

I hereby certify that the rules and regulations of the Oil Conservation Commission have been complied with and that the information given above is true and complete to the best of my knowledge and belief.



(Signature)

Supervisor, Production Records


(Date)

OIL CONSERVATION COMMISSION

APPROVED  , 19

BY  SUPERVISOR DISTRICT # 3

TITLE _____

This form is to be filed in compliance with RULE 1104.

If this is a request for allowable for a newly drilled or deepened well, this form must be accompanied by a tabulation of the pressure tests taken on the well in accordance with RULE 111.

All sections of this form must be filled out completely, for allowable on new and recompleted wells.

This form only satisfies I, II, III, and VI for a well, and is not a substitute for a transporter's wellhead record or a wellhead record.