

UNITED STATES
DEPARTMENT OF THE INTERIOR
GEOLOGICAL SURVEY

(Other instructions on reverse side)

5. LEASE DESIGNATION AND SERIAL NO.

SF-078384

6. IF INDIAN, ALLOTTEE OR TRIBE NAME

N/A

7. UNIT AGREEMENT NAME

N/A

8. FARM OR LEASE NAME

Newsom "B"

9. WELL NO.

14E

10. FIELD AND POOL, OR WILDCAT

Basin Dakota

11. SEC., T., R., M., OR BLK. AND SURVEY OR AREA

Sec. 9 T26N R8W NMPM

12. COUNTY OR PARISH

San Juan

13. STATE

New Mexico

1. OIL WELL ☐ GAS WELL ☒ OTHER

2. NAME OF OPERATOR

Supron Energy Corporation c/o John H. Hill & Gordon L. Llewellyn

3. ADDRESS OF OPERATOR

8350 North Central Expressway, Suite 140, Dallas, Texas 75206

4. LOCATION OF WELL (Report location clearly and in accordance with any State requirements. See also space 17 below.)
At surface

1700' FSL & 1765' FEL (NW SE)

14. PERMIT NO.

15. ELEVATIONS (Show whether DF, ST, GR, etc.)

6498' GR

16. Check Appropriate Box To Indicate Nature of Notice, Report, or Other Data

NOTICE OF INTENTION TO:

TEST WATER SHUT-OFF

FRACTURE TREAT

SHOOT OR ACIDIZE

REPAIR WELL

(Other)

PULL OR ALTER CASING

MULTIPLE COMPLETION

ABANDON*

CHANGE PLANS

X

SUBSEQUENT REPORT OF:

WATER SHUT-OFF

FRACTURE TREATMENT

SHOOTING OR ACIDIZING

(Other)

REPAIRING WELL

ALTERING CASING

ABANDONMENT*

(NOTE: Report results of multiple completion on Well Completion or Recompletion Report and Log form.)

17. DESCRIBE PROPOSED OR COMPLETED OPERATIONS (Clearly state all pertinent details, and give pertinent dates, including estimated date of starting any proposed work. If well is directionally drilled, give subsurface locations and measured and true vertical depths for all markers and zones pertinent to this work.) *

Supron Energy Corporation hereby requests these changes for the above-mentioned well location. Kenai Drilling will drill this well. Enclosed is a drill rig layout which will easily be accommodated on the existing drill pad. The following is a revised casing program:

HOLE SIZE	INTERVAL	SIZE(OD)	WEIGHT, GRADE & JOINT
12 1/4"	0-300'	8 5/8"	24# K-55 ST&C
6 1/4"	0-2000'	4 1/2"	10.5# K-55 ST&C
	2000'-5400'	4 1/2"	10.5# CW-55 ST&C
	5400'-6900'	4 1/2"	10.5# K-55 ST&C

APPROVED

MAY 16 1980

E. J. [Signature]
DISTRICT ENGINEER

*May 16, 1980 New drilling plan is reviewed by Stu Hoffman
no problem as long as original location is used*

18. I hereby certify that the foregoing is true and correct

SIGNED

George Papasentes
George Papasentes

TITLE Agent Consultant

(This space for Federal or State office use)


APPROVED BY

CONDITIONS OF APPROVAL, IF ANY:

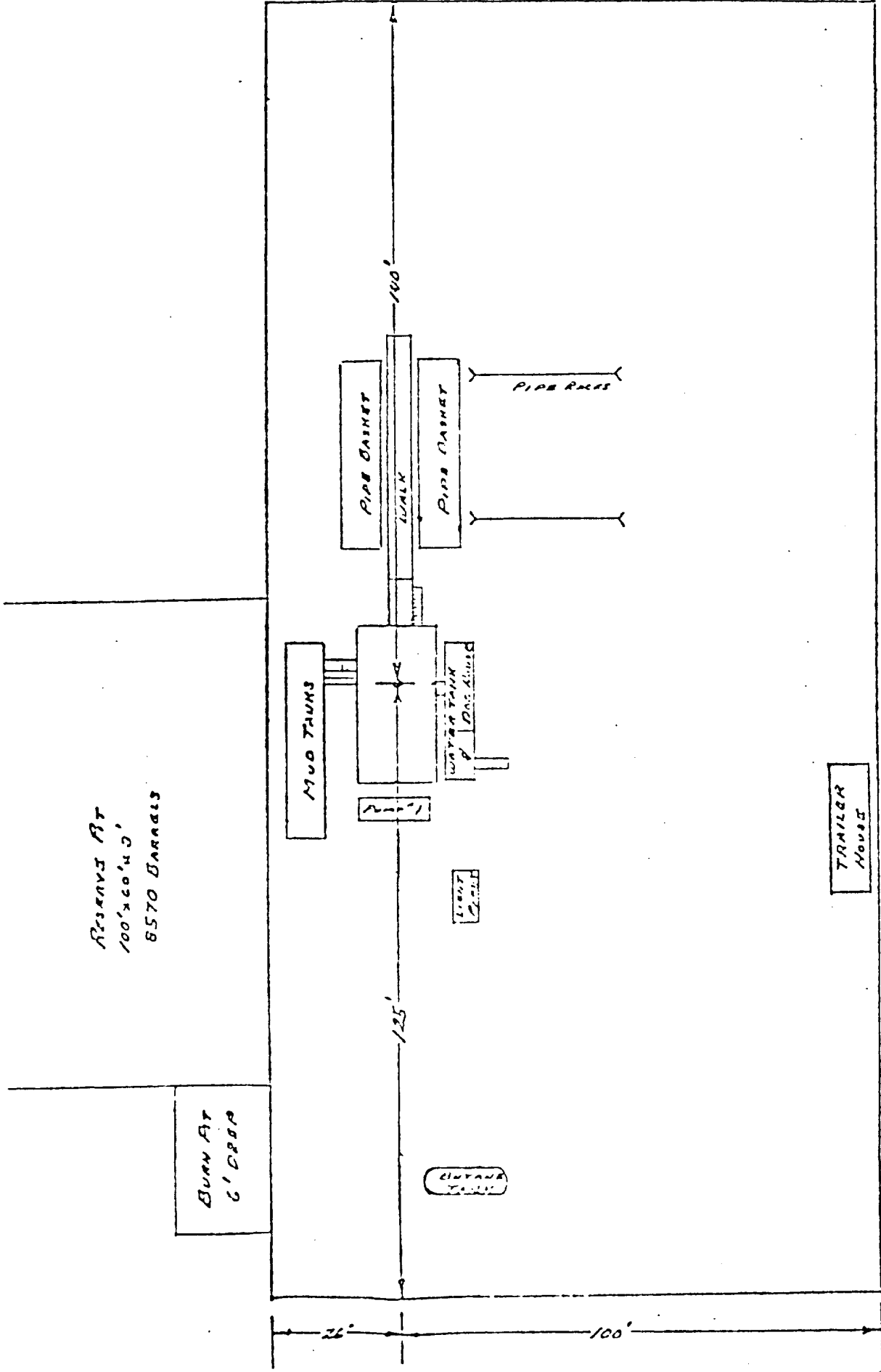
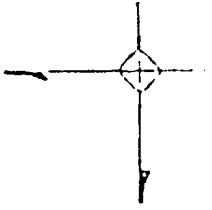
TITLE

NMOCC

*See Instructions on Reverse Side



ch Frank



0 10 20 30
1 IN. = 30 FT

KENAI DRILLING OF NEW MEXICO, INC.
RIG NO. 10