

OIL CONSERVATION COMMISSION
Chlor DISTRICT

OIL CONSERVATION COMMISSION
BOX 2088
SANTA FE, NEW MEXICO

DATE Dec. 17, 1980

RE: Proposed MC 2
Proposed DHC _____
Proposed NSL _____
Proposed SWD _____
Proposed WFX _____
Proposed PMX _____

Gentlemen:

I have examined the application dated Dec. 17, 1980
for the Super Energy Corp. Newson B #14-E J-9-26N-8W
Operator Lease and Well No. Unit, S-T-R

and my recommendations are as follows:

Approve

Yours very truly,

Frank J. Chery

NEW MEXICO OIL CONSERVATION COMMISSION
SANTA FE, NEW MEXICO
APPLICATION FOR MULTIPLE COMPLETION

Form C-107
5-1-61

Supron Energy Corporation

Operator	c/o John H. Hill et al The Lakes at Bent Tree	County	San Juan	Date	October 1, 1980
Address	17400 Dallas Pkwy., Suite 210 Dallas, Texas 75252	Lease	SF-078384 Newsom B	Well No.	14-E
Location of Well	Unit J	Section 9	Township T26N	Range	R8W

1. Has the New Mexico Oil Conservation Commission heretofore authorized the multiple completion of a well in these same pools or in the same zones within one mile of the subject well? YES _____ NO X _____
2. If answer is yes, identify one such instance: Order No. _____ ; Operator Lease, and Well No.: _____

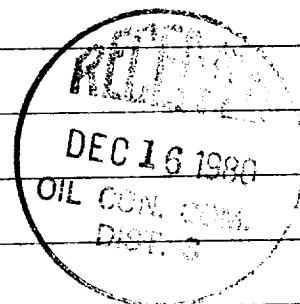
3. The following facts are submitted:	Upper Zone	Intermediate Zone	Lower Zone
a. Name of Pool and Formation	PC		DAK
b. Top and Bottom of Pay Section (Perforations)	2266' - 2359'		6660' - 6870'
c. Type of production (Oil or Gas)	Gas		Gas
d. Method of Production (Flowing or Artificial Lift)	Flowing		Flowing

4. The following are attached. (Please check YES or NO)

Yes	No	
<input checked="" type="checkbox"/>	<input type="checkbox"/>	a. Diagrammatic Sketch of the Multiple Completion, showing all casing strings, including diameters and setting depths, centralizers and/or turbolizers and location thereof, quantities used and top of cement, perforated intervals, tubing strings, including diameters and setting depth, location and type of packers and side door chokes, and such other information as may be pertinent.
<input checked="" type="checkbox"/>	<input type="checkbox"/>	b. Plat showing the location of all wells on applicant's lease, all offset wells on offset leases, and the names and addresses of operators of all leases offsetting applicant's lease.
<input checked="" type="checkbox"/>	<input type="checkbox"/>	c. Waivers consenting to such multiple completion from each offset operator, or in lieu thereof, evidence that said offset operators have been furnished copies of the application.*
<input checked="" type="checkbox"/>	<input type="checkbox"/>	d. Electrical log of the well or other acceptable log with tops and bottoms of producing zones and intervals of perforation indicated thereon. (If such log is not available at the time application is filed it shall be submitted as provided by Rule 112-A.)

5. List all offset operators to the lease on which this well is located together with their correct mailing address.

See Attached



6. Were all operators listed in Item 5 above notified and furnished a copy of this application? YES _____ NO X _____. If answer is yes, give date of such notification _____.

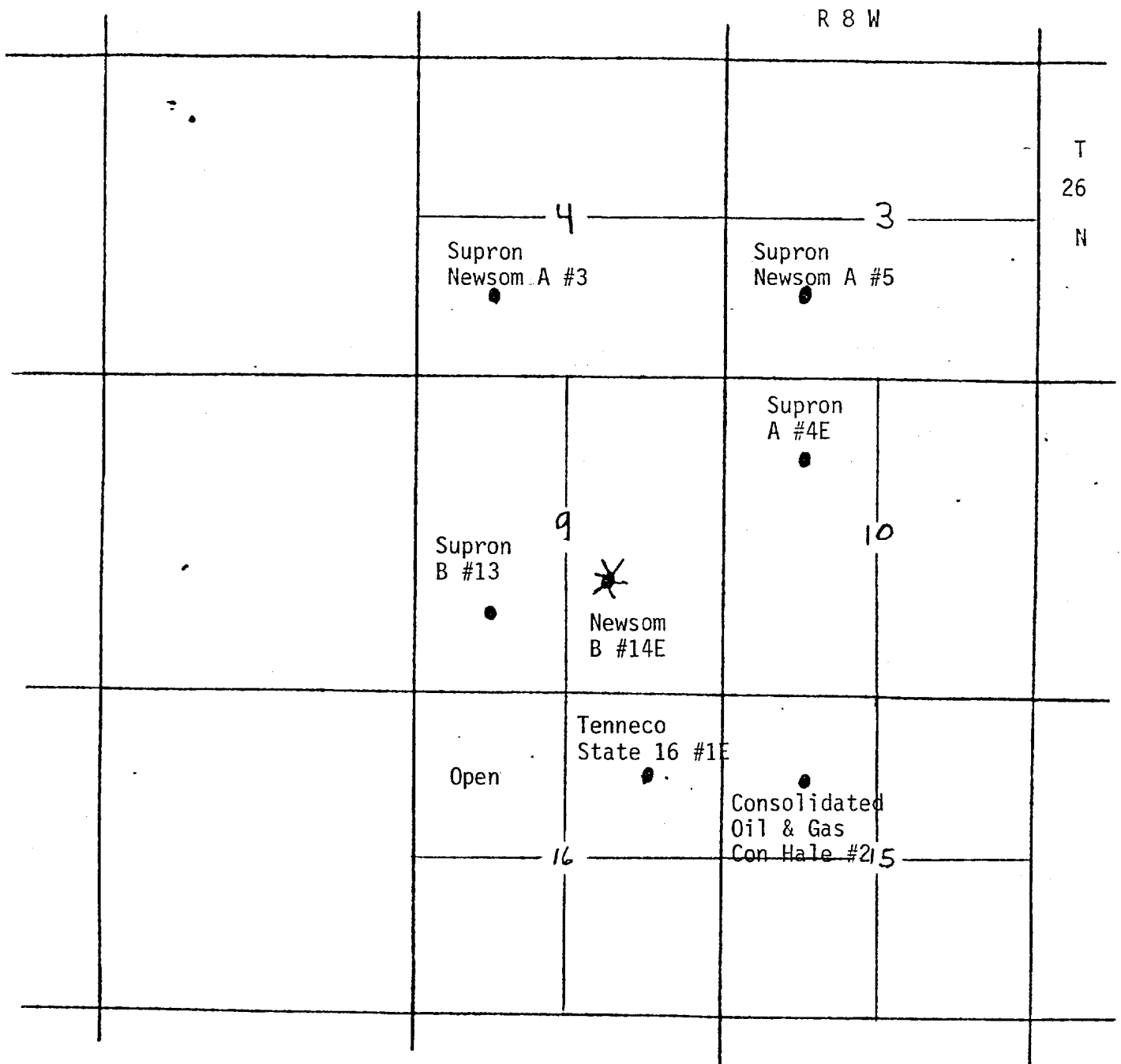
CERTIFICATE: I, the undersigned, state that I am the Drilling/Production Mgr. of the Supron Energy % John H. Hill (company), and that I am authorized by said company to make this report; and that this report was prepared under my supervision and direction and that the facts stated therein are true, correct and complete to the best of my knowledge.

Hee B C
Signature

*Should waivers from all offset operators not accompany an application for administrative approval, the New Mexico Oil Conservation Commission will hold the application for a period of twenty (20) days from date of receipt by the Commission's Santa Fe office. If, after said twenty-day period, no protest nor request for hearing is received by the Santa Fe office, the application will then be processed.

NOTE: If the proposed multiple completion will result in an unorthodox well location and/or a non-standard proration unit in one or more of the producing zones, then separate application for approval of the same should be filed simultaneously with this application.

San Juan County, New Mexico



Addresses of Operators Attached

Addresses of Operators

Supron Energy Corporation
c/o John H. Hill, et al.
The Lakes at Bent Tree
Suite 210, 17400 Dallas Parkway
Dallas, TX 75252

Tenneco Oil Company
Box 2511, 1010 Milam
Houston, TX 77001

Consolidated Oil & Gas, Inc.
1860 Lincoln St., Ste. 1300
Lincoln Tower Bldg.
Denver, CO 80295

PS Form 3811, Jan. 1978

SENDER: Complete items 1, 2, and 3.
Add your address in the "RETURN TO" space on reverse.

1. The following service is requested (check one.)
☐ Show to whom and date delivered.....
☐ Show to whom, date and address of delivery.....
☐ RESTRICTED DELIVERY
☐ Show to whom and date delivered.....
☐ RESTRICTED DELIVERY.
 Show to whom, date, and address of delivery \$.....
 (CONSULT POSTMASTER FOR FEES)

2. ARTICLE ADDRESSED TO:
 Tenneco Oil Company
 Box 2511, 1010 Milam
 Houston, Texas 77001

3. ARTICLE DESCRIPTION:
 REGISTERED NO. CERTIFIED NO. INSURED NO.
 P05 5416882
 (Always obtain signature of addressee or agent)
 I have received the article described above.
 SIGNATURE ☐ Addressee ☐ Authorized agent

4. DATE OF DELIVERY POSTMARK

5. ADDRESS (Complete only if requested)

6. UNABLE TO DELIVER BECAUSE: CLERK'S INITIALS

☆ GPO : 1979-233-2-8

RETURN RECEIPT, REGISTERED, INSURED AND CERTIFIED MAIL

P05 5416882

RECEIPT FOR CERTIFIED MAIL

NO INSURANCE COVERAGE PROVIDED—
 NOT FOR INTERNATIONAL MAIL
 (See Reverse)

SENT TO
 Tenneco Oil Company
 STREET AND NO
 Box 2511, 1010 Milam
 P.O., STATE AND ZIP CODE
 Houston, Texas 77001

POSTAGE		\$
CONSULT POSTMASTER FOR FEES	CERTIFIED FEE	c
	SPECIAL DELIVERY	c
	RESTRICTED DELIVERY	c
	OPTIONAL SERVICES	
	RETURN RECEIPT SERVICE	
	SHOW TO WHOM AND DATE DELIVERED	c
	SHOW TO WHOM, DATE AND ADDRESS OF DELIVERY	c
	SHOW TO WHOM AND DATE DELIVERED WITH RESTRICTED DELIVERY	c
	SHOW TO WHOM, DATE AND ADDRESS OF DELIVERY WITH RESTRICTED DELIVERY	c
TOTAL POSTAGE AND FEES		\$
POSTMARK OR DATE		

PS Form 3800, Apr. 1976

PS Form 3811, Jan. 1979

SENDER: Complete items 1, 2, and 3.
Add your address in the "RETURN TO" space on reverse.

1. The following service is requested (check one.)
☐ Show to whom and date delivered.....
☐ Show to whom, date and address of delivery.....
☐ RESTRICTED DELIVERY
 Show to whom and date delivered.....
☐ RESTRICTED DELIVERY.
 Show to whom, date, and address of delivery.\$____
 (CONSULT POSTMASTER FOR FEES)

2. ARTICLE ADDRESSED TO:
 Consolidated Oil & Gas, Inc.
 1860 Lincoln St., #1300
 Lincoln Tower Building
 Denver, Colorado 80295

3. ARTICLE DESCRIPTION:
 REGISTERED NO. CERTIFIED NO. INSURED NO.
 P05 5416881
 (Always obtain signature of addressee or agent)

I have received the article described above.
 SIGNATURE ☐ Addressee ☐ Authorized agent

4. DATE OF DELIVERY POSTMARK

5. ADDRESS (Complete only if requested)

6. UNABLE TO DELIVER BECAUSE: CLERK'S INITIALS

☆ GPO : 1979-288-848

RETURN RECEIPT, REGISTERED, INSURED AND CERTIFIED MAIL

P05 5416881
 RECEIPT FOR CERTIFIED MAIL

NO INSURANCE COVERAGE PROVIDED—
 NOT FOR INTERNATIONAL MAIL
 (See Reverse)

SENT TO
 Consolidated Oil & Gas Inc
 STREET AND NO.
 1860 Lincoln St., #1300
 P.O. STATE AND ZIP CODE
 Denver, Colorado 80295

POSTAGE		\$
CONSULT POSTMASTER FOR FEES	CERTIFIED FEE	c
	SPECIAL DELIVERY	c
	RESTRICTED DELIVERY	c
	SHOW TO WHOM AND DATE DELIVERED	c
	SHOW TO WHOM, DATE AND ADDRESS OF DELIVERY	c
OPTIONAL SERVICES	SHOW TO WHOM AND DATE DELIVERED WITH RESTRICTED DELIVERY	c
	SHOW TO WHOM, DATE AND ADDRESS OF DELIVERY WITH RESTRICTED DELIVERY	c
RETURN RECEIPT SERVICE		
TOTAL POSTAGE AND FEES		\$
POSTMARK OR DATE		

PS Form 3800, Apr. 1976

JOHN H. HILL

The Lakes of Bent Tree
17400 Dallas Parkway
Suite 210
Dallas, Texas 75252
(214) 385-9100

Suite 020, Kyser Building
300 W. Arrington
Farmington, New Mexico 87401
(505) 327-9620

November 20, 1980

✓ Consolidated Oil & Gas, Inc.
1860 Lincoln Street, Suite 1300
Denver, Colorado 80295

Tenneco Oil Company
Box 2511, 1010 Milam
Houston, Texas 77001

RE: Dual Completion Notification
to satisfy N.M.O.G.C.C.'s C-107
Requirements

Gentlemen:

In order to comply with the New Mexico Oil and Gas Conservation Commission (N.M.O.G.C.C.), an Operator is required to notify all offset operators of their intention to complete a well in two or more formations. This will serve as official notice to your company of our intention to multiple complete the below well in the below listed formations.


John H. Hill et al is acting on the behalf of the designated operator, Supron Energy Corporation. This letter will also serve as notice from Supron.

WELL NAME: Newsom B-14-E Section 9

LOCATIONS: T 26 N R 8 W , NW 1/4 SE 1/4, 1765 FE L, 1700 FSL

FORMATIONS TO BE MULTIPLE COMPLETED: Mesa Verde
Dakota

Yours very truly,



Steve R. Connor
Exploration/Producing Manager

SRC/lkw

cc: Mr. Herman Wallis, Farmington, New Mexico
Well File

JOHN H. HILL

The Lakes of Bent Tree
17400 Dallas Parkway
Suite 210
Dallas, Texas 75252
(214) 385-9100

Suite 020, Kyser Building
300 W. Arrington
Farmington, New Mexico 87401
(505) 327-9620

November 20, 1980

Consolidated Oil & Gas, Inc.
1860 Lincoln Street, Suite 1300
Denver, Colorado 80295

✓Tenneco Oil Company
Box 2511, 1010 Milam
Houston, Texas 77001

RE: Dual Completion Notification
to satisfy N.M.O.G.C.C.'s C-107
Requirements

Gentlemen:

In order to comply with the New Mexico Oil and Gas Conservation Commission (N.M.O.G.C.C.), an Operator is required to notify all offset operators of their intention to complete a well in two or more formations. This will serve as official notice to your company of our intention to multiple complete the below well in the below listed formations.

John H. Hill et al is acting on the behalf of the designated operator, Supron Energy Corporation. This letter will also serve as notice from Supron.

WELL NAME: Newsom B-14-E Section 9

LOCATIONS: T 26 N R 8 W , NW 1/4 SE 1/4, 1765 FE L, 1700 FS L

FORMATIONS TO BE MULTIPLE COMPLETED: Mesa Verde
Dakota

Yours very truly,



Steve R. Connor
Exploration/Producing Manager

SRC/1kw

cc: Mr. Herman Wallis, Farmington, New Mexico
Well File

5 1/2 20# CS9

BAKER PACKERS DIVISION

DATE

02-29-62

WELL NO.

14 E

LEASE

Hutchinson 'B'

FED

SPT 373-42404

1-20' 1 1/2" Tubing 32.62
 1-10' 1 1/2" Tubing Sub
 1-8' 1 1/2" Tubing Sub

1-20' 1 1/2" 330X1.670 Blast Joint

2-1 1/2" Joints Tubing 64.19

1 1/2" x 3' Tubing Sub

2-330X1.670 20' Blast Joint

1 1/2" x 4' Tubing Sub

131 - 1 1/2" EU 10rd Tubing

1.50 Model 'L' Sliding Sleeve

1 1/2" x 10' Tubing Sub

40-36 Isolator Seal Assy w/3 Seal W.

42-36 (1 1/2") Model 'D' Retainer Prod.
 PACK- w/ Plain Bottom

1 1/2" EU 10rd Tubing Sub 4' Long

1.43 Model 'F' Seating Nipple

2 1/2" x 3' Production Tube w/ 1/2"
 Mule Plug Bottom

John R. Rogers

Nelson B-14E

8 5/8" Casing

317'

1 1/4" Tubing

2125'

2266'

2359'

6597' Packer Baker model "D"

1 1/2" EUE Tubing

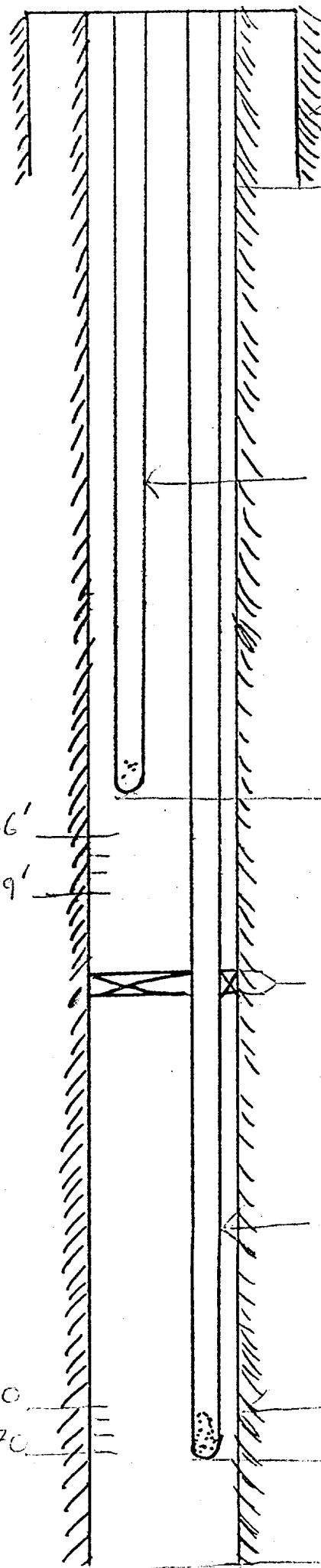
6660'

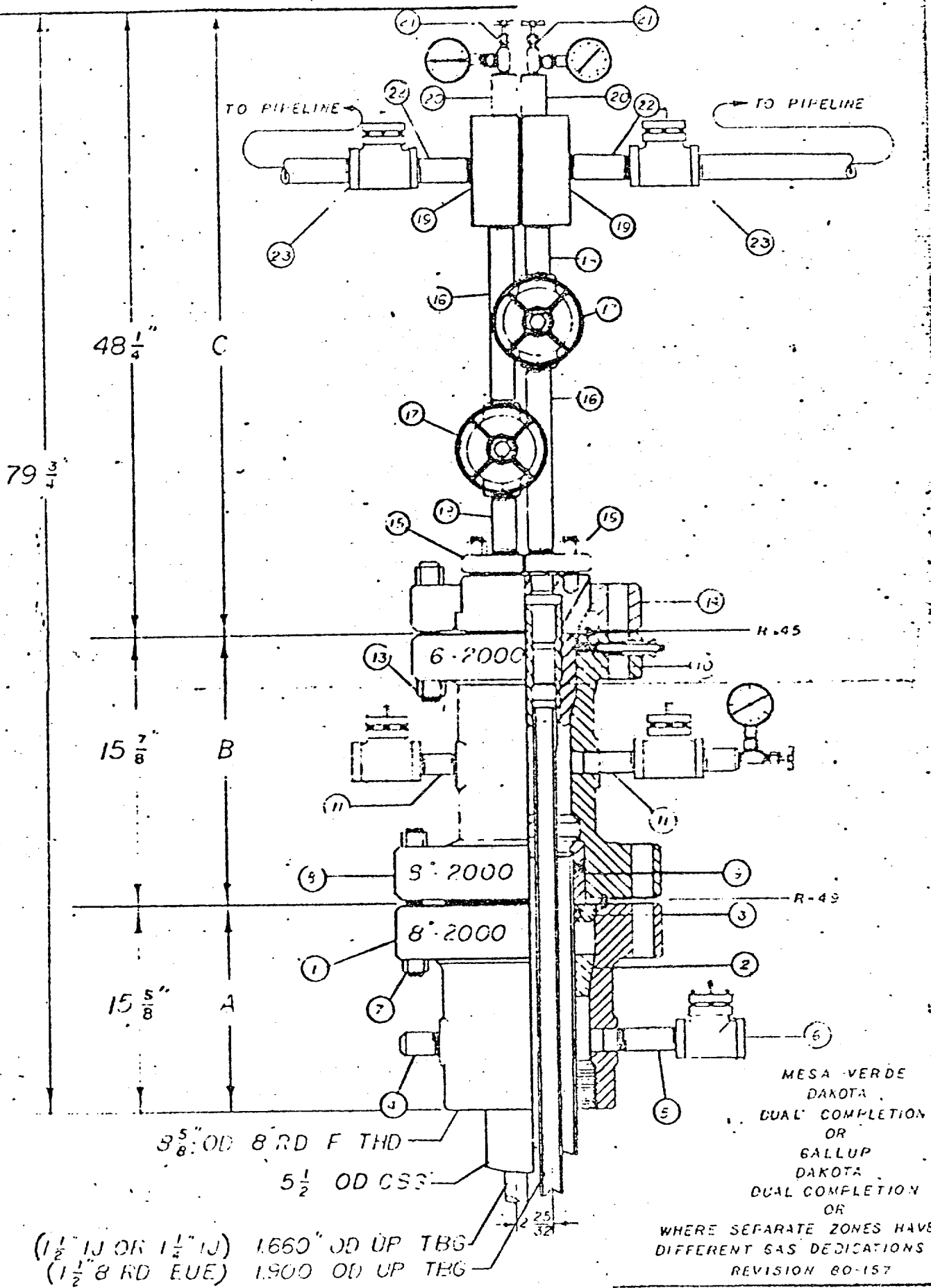
6870'

5 1/2" Casing

6609'

7004'





JOHN H. HILL

RECTOR WELL EQUIPMENT CO.			
PB	6-12 80	2000 PSI	80-173