

✓

OIL CONSERVATION COMMISSION
AZTEC DISTRICT

OIL CONSERVATION COMMISSION
BOX 2088
SANTA FE, NEW MEXICO

DATE 11/5/79

RE: Proposed MC _____
Proposed DHC _____
Proposed NSL XXXXXXXXXX
Proposed SWD _____
Proposed WFX _____
Proposed PMX _____

Gentlemen:

I have examined the application dated 10/12/79
for the Tenneco Oil Company Delhi-Taylor #5-E, 1
Operator Lease and Well No. Unit, S-T-R

and my recommendations are as follows:

Approve

Yours very truly,

A. R. Kendrick
A. R. Kendrick



UNITED STATES
DEPARTMENT OF THE INTERIOR
BUREAU OF INDIAN AFFAIRS

IN REPLY REFER TO:

RESOURCES
Irrigation (NIIP)

NAVAJO INDIAN IRRIGATION PROJECT
3539 East 30th Street
Northwest Energy Bldg., Room 103
Farmington, New Mexico 87401

October 12, 1979

To: Mr. Lee Freeman, Staff Analyst
Tenneco Oil Company
720 South Colorado Blvd.
Denver, Colorado 80222

Dear Mr. Freeman:

You have contacted our office regarding the location of two proposed gas wells within the Navajo Indian Irrigation Project.

To prevent interference with the designed irrigation systems of the Project we request that the wells be located as follows:


Delhi Taylor #6E, 990' FNL, 1450' FWL, Sec. 17,
T. 26 N., R. 11 W..
✓ Delhi Taylor #5E, 2350' FSL, 990' FEL, Sec. 17,
T. 26 N., R. 11 W..

To locate the wells other than these locations would create problems in both access to your wells and operation of the sprinkler irrigation systems. All production equipment should be installed north of the actual well sites.

Your cooperation is appreciated.

Sincerely,

Albert L. Keller
Project Manager



All distances must be from the outer boundaries of the Section.

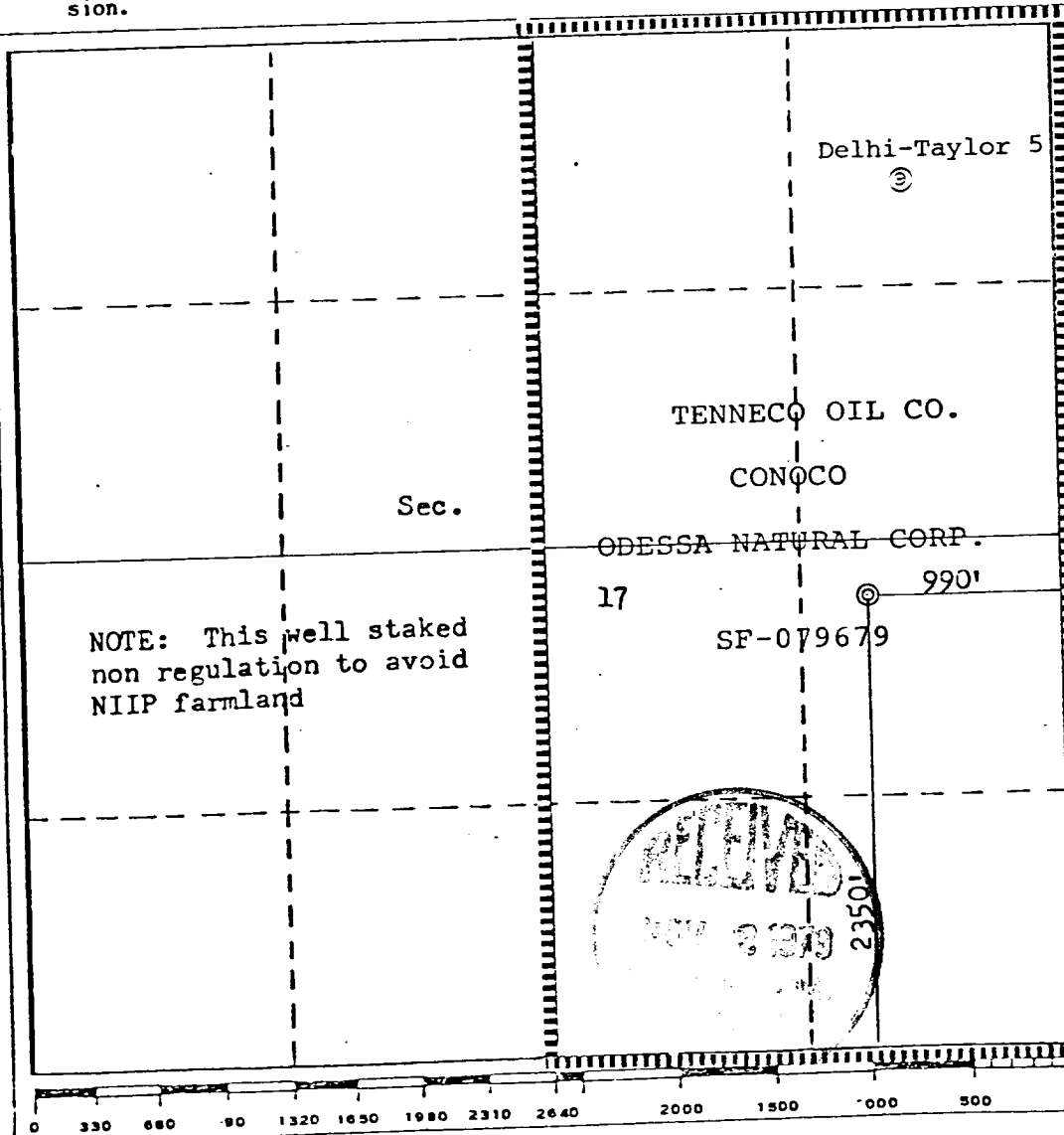
Operator TENNECO OIL COMPANY			Lease DELHI-TAYLOR		Well No. 5-E
Unit Letter I	Section 17	Township 26N	Range 11W	County San Juan	
Actual Footage Location of Well: 2350 feet from the South line and 990 feet from the East line					
Ground Level Elev. 6202	Producing Formation Dakota		Pool Basin Dakota	Dedicated Acreage: 320 Acres	

1. Outline the acreage dedicated to the subject well by colored pencil or hachure marks on the plat below.
2. If more than one lease is dedicated to the well, outline each and identify the ownership thereof (both as to working interest and royalty).
3. If more than one lease of different ownership is dedicated to the well, have the interests of all owners been consolidated by communitization, unitization, force-pooling, etc?

☐ Yes ☒ No If answer is "yes," type of consolidation _____

If answer is "no," list the owners and tract descriptions which have actually been consolidated. (Use reverse side of this form if necessary.) _____

No allowable will be assigned to the well until all interests have been consolidated (by communitization, unitization, forced-pooling, or otherwise) or until a non-standard unit, eliminating such interests, has been approved by the Commission.



CERTIFICATION

I hereby certify that the information contained herein is true and complete to the best of my knowledge and belief.

Name: *J. A. Rush*
Position: Environmental Coordinator

Company: Tenneco Oil Company

Date: September 14, 1979

I hereby certify that the well location shown on this plat was plotted from field notes of actual surveys made by me or under my supervision, and that the same is true and correct to the best of my knowledge and belief.

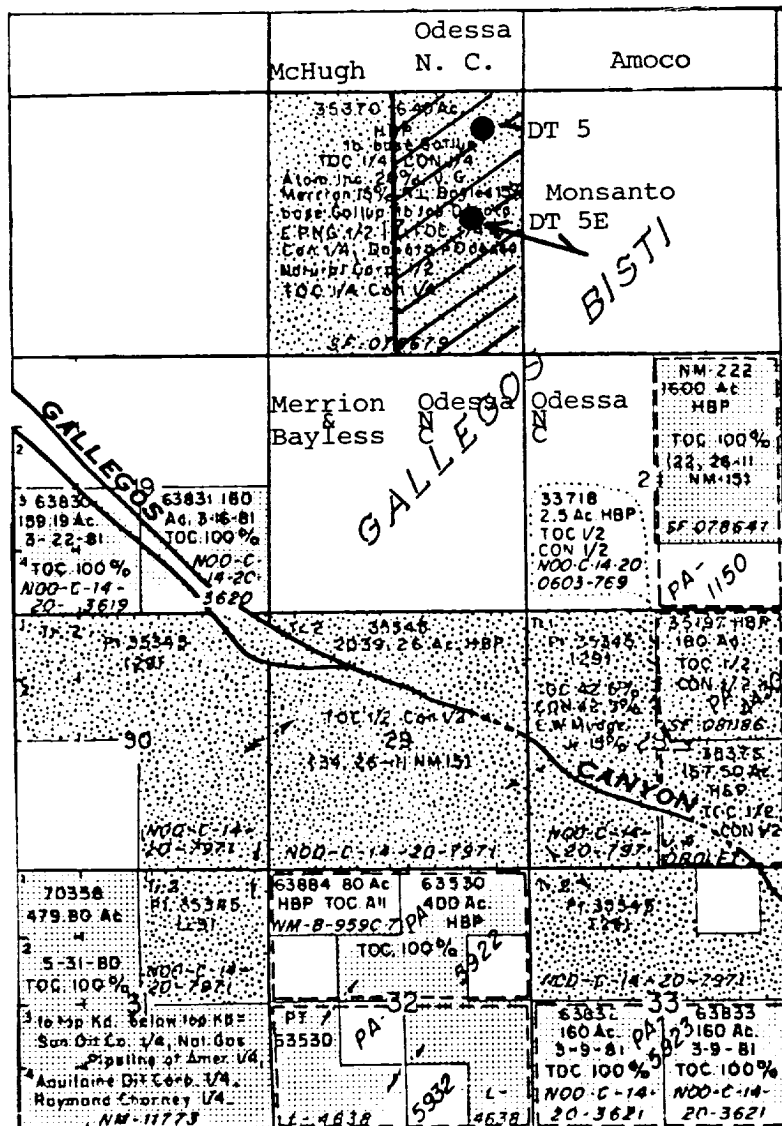
Date Surveyed: July 24, 1979
Registered Professional Engineer and/or Land Surveyor:
Fred B. Kerr
Certificate No. 3950

NEW MEXICO ⑭ REGIONAL

108°30'00"

36°00'00"

T
26
N



Tenneco Oil

A Tenneco Company

Penthouse
720 South Colorado Blvd.
Denver, Colorado 80222
(303) 758-7130



CERTIFIED MAIL

Return Receipt Requested

October 17, 1979

New Mexico Oil Conservation Division
P. O. Box 2088
Santa Fe, New Mexico 87501
Attention: Mr. Joe D. Ramey

New Mexico Oil Conservation Division
1000 Rio Brazos Road
Aztec, New Mexico 87401
Attention: Mr. A. R. Kendrick

RE: Application for Unorthodox Location
Tenneco Delhi-Taylor 5-E
Proposed Infill Dakota Gas Well
San Juan County, New Mexico

Gentlemen:

Attached in duplicate (to each office) are a well location plat C-102 and ownership plat for the above captioned Dakota infill gas well.


The Delhi-Taylor 5-E proposed site is 2350 FSL, 990 FEL, Sec. 17, T26N, R11W, San Juan County, New Mexico. This places the well 290 from the boundary line of the quarter section. This was the only feasible site so that NIIP farmland could be avoided (see attached letter).

A copy of this application is being submitted to all offset operators by certified mail with a request that they furnish your Santa Fe office with a waiver of objection.

Pursuant to authority of Rule 104-F, we respectfully request your approval of an exception to the standard well location requirements.

Very truly yours,

TENNECO OIL COMPANY


J. M. Lacey
Division Production Manager



JML/tac

Enclosures

W A I V E R

_____ hereby waives objection to Tenneco Oil Company's application for unorthodox location for their Delhi-Taylor 5-E as proposed above.

By: _____

Date: _____

MAILING LIST
APPLICATION FOR UNORTHODOX LOCATION
Delhi-Taylor #5E
San Juan County, New Mexico

Amoco Production Company
Denver Region
Security Life Building
Denver, Colorado 80202
Attention: Mr. A. M. Roney

Odessa Natural Corporation
P. O. Box 3908
Odessa, Texas 79760
Attention: Robert H. Watson

Monsanto Company
700 S. Colorado Boulevard, Suite 500
Denver, Colorado 80123
Attention: E. M. Scholl

Jerome P. McHugh & Associates
600 S. Cherry Street, Suite 1225
Denver, Colorado 80222

New Mexico Oil Conservation Division
P. O. Box 2088
Santa Fe, New Mexico 87501
Attention: Mr. Joe D. Ramey

Merrion & Bayless
Box 1541
Farmington, New Mexico 87401

New Mexico Oil Conservation Division
1000 Rio Brazos Road
Aztec, New Mexico 87401
Attention: Mr. A. R. Kendrick

