



STATE OF NEW MEXICO
ENERGY AND MINERALS DEPARTMENT
OIL CONSERVATION DIVISION

June 27, 1980

BRUCE KING
GOVERNOR
LARRY KEHOE
SECRETARY

7.7
POST OFFICE BOX 2088
STATE LAND OFFICE BUILDING
SANTA FE, NEW MEXICO 87501
(505) 827-2434

Powers•Elevation
Cherry Creek Plaza
Suite 1201
600 South Cherry Street
Denver, Colorado 80222

Attention: Mr. Darryl Cooper

Administrative Order NSL-1222

Gentlemen:

Reference is made to your application for approval of a non-standard location on behalf of Supron Energy Corporation for their Hodges Well No. 17 to be located 1420 feet from the South line and 1030 feet from the East line of Section 21, Township 26 North, Range 8 West, NMPM, Ballard Pictured Cliffs Pool, San Juan County, New Mexico.

By authority granted me under the provisions of Rule 104 F of the Division Rules and Regulations, the above-described unorthodox location is hereby approved.

Sincerely,

JOE D. RAMEY,
Director

JDR/RLS/dr

cc: ✓ Oil Conservation Division - Aztec
Oil & Gas Engineering Committee - Hobbs
U. S. Geological Survey - Farmington



OIL CONSERVATION COMMISSION
27 DISTRICT

OIL CONSERVATION COMMISSION
BOX 2088
SANTA FE, NEW MEXICO

DATE June 19, 1980

RE: Proposed MC _____
Proposed DHC _____
Proposed NSL x _____
Proposed SWD _____
Proposed WFX _____
Proposed PMX _____

Gentlemen:

I have examined the application dated June 19, 1980
for the Shaw-Walker Corp. Nader #17 I-21-26N-EW
Operator Shaw-Walker Corp. Lease and Well No. Unit, S-T-R

and my recommendations are as follows:

Approve

Yours very truly,

Sam S. Day



POWERS ELEVATION

OIL WELL ELEVATIONS AND LOCATIONS
CHERRY CREEK PLAZA, SUITE 1201
800 SOUTH CHERRY STREET
DENVER, COLORADO 80222
PHONE NO. 303/321-2217

June 17, 1980

New Mexico Oil and Gas Conservation Commission
Joe D. Ramey, Director
P.O. Box 2088
Santa Fe, New Mexico 87501

RE: Filing Exception to Rule 104F
Supron Energy Corporation
Hodges #17
NE SE Sec. 21 T26N R8W San Juan County, New Mexico

Dear Mr. Ramey:

Supron Energy Corporation requests an exception to Rule 104F for the above-captioned well location. Enclosed is a location and elevation plat and a topographic map.

The location was staked at the above coordinates due to extreme topographic difficulties and was observed personally by Mr. Frank Chavez with your office in Aztec, New Mexico.

Supron Energy Corporation has the operating rights on the surrounding acreages, so no other leaseholders are involved.

Should you require any additional information in order to approve this application, please call.

Thank you.

Sincerely,


POWERS ELEVATION

Darryl Cooper

DC/ln

Enclosures

cc: (2) New Mexico Oil and Gas Commission, Aztec, New Mexico
Frances Cooper, Dallas, Texas
Haskell Fleetwood, Dallas, Texas
Rudy Motto, Farmington, New Mexico



NEW MEXICO OIL CONSERVATION COMMISSION
WELL LOCATION AND ACREAGE DEDICATION PLAT

Form C-102
Supersedes C-120
Effective 1-1-65

EXHIBIT "A" - Location & Elevation Plat

All distances must be from the outer boundaries of the Section.

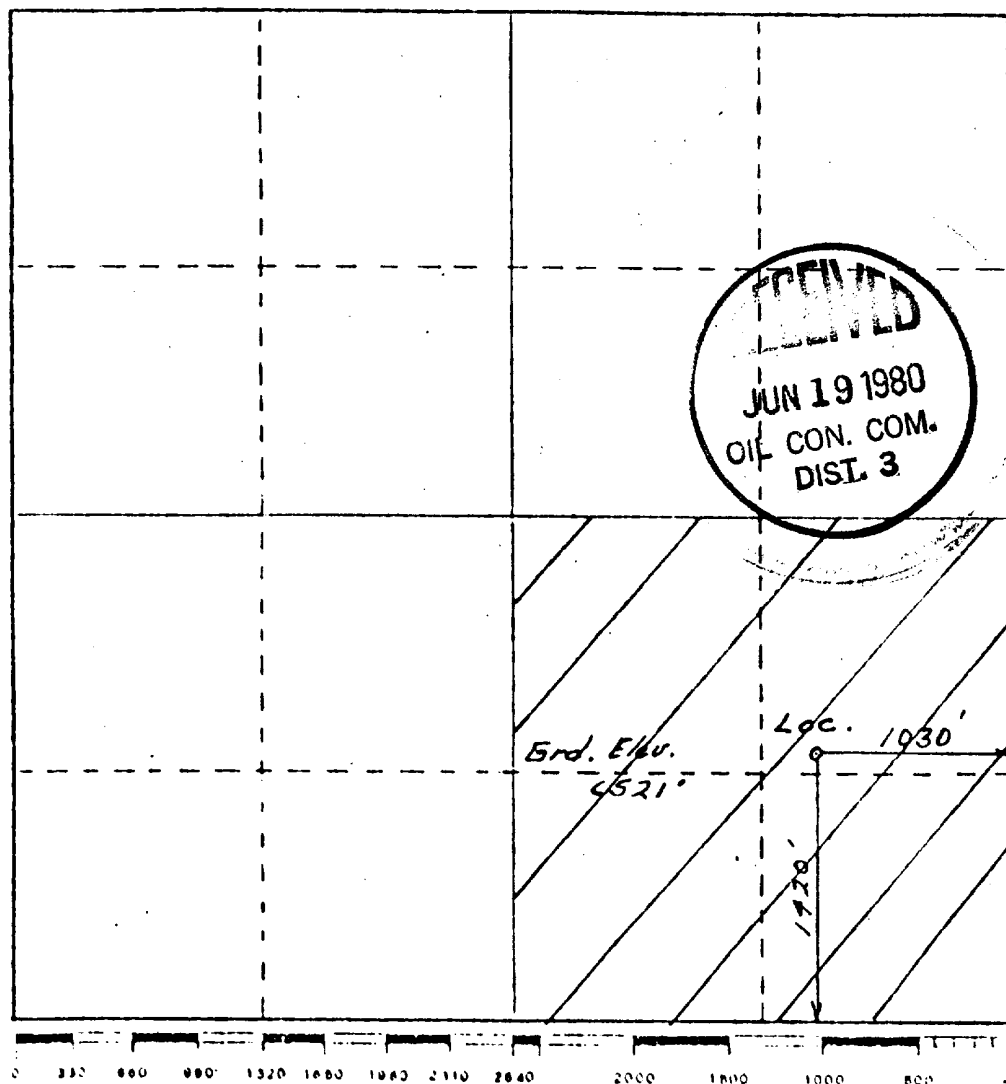
Operator Supron Energy Corporation		Lease SF-078432		Well No. Hodges #17	
Section I	Section 21	Township 26 North	Range 8 West	County San Juan	
Footage Location of Well: 1920 feet from the South line and 1030 feet from the East line.					
Ground Level Elev. 6521	Producing Formation PICTURED CLIFFS	Pool BALLARD PICTURED CLIFFS	Dedicated Acreage 160 Acres		

1. Outline the acreage dedicated to the subject well by colored pencil or hatchure marks on the plat below.
2. If more than one lease is dedicated to the well, outline each and identify the ownership thereof (both as to working interest and royalty).
3. If more than one lease of different ownership is dedicated to the well, have the interests of all owners been consolidated by communitization, unitization, force-pooling, etc?

☐ Yes ☐ No If answer is "yes," type of consolidation _____

If answer is "no," list the owners and tract descriptions which have actually been consolidated. (Use reverse side of this form if necessary.) _____

No allowable will be assigned to the well until all interests have been consolidated (by communitization, unitization, forced-pooling, or otherwise) or until a non-standard unit, eliminating such interests, has been approved by the Commission.



CERTIFICATION

I hereby certify that the information contained herein is true and complete to the best of my knowledge and belief.

George Lapaseotes
Name: **George Lapaseotes**

V. President Powers Elevation

Position

Agent Consultant for

Company

Supron Energy Corporation

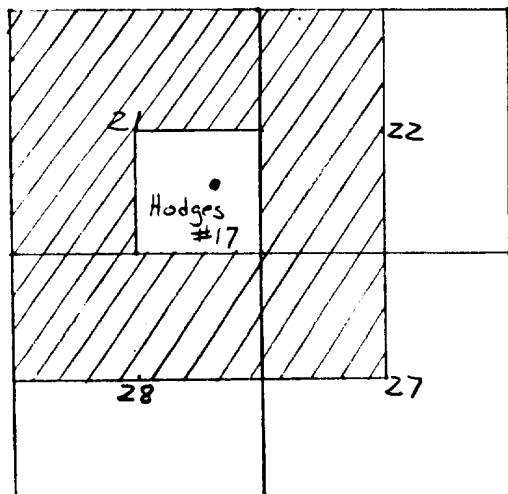
Date

May 15, 1980

I hereby certify that the well location shown on this plat was plotted from field notes of actual surveys made by me or under my supervision, and that the same is true and correct to the best of my knowledge and belief.


Gerald S. Middleston
Date Subscribed: **6844**
Registered Professional Engineer and/or Land Surveyor
6844

Certificate No.



- Supron Energy Corporation

STATES
THE INTERIOR
SURVEY





POWERS ELEVATION

OIL WELL ELEVATIONS AND LOCATIONS
CHERRY CREEK PLAZA, SUITE 1201
600 SOUTH CHERRY STREET
DENVER, COLORADO 80222
PHONE NO. 303/321-2217

June 17, 1980

New Mexico Oil and Gas Conservation Commission
Joe D. Ramey, Director
P.O. Box 2088
Santa Fe, New Mexico 87501

RE: Filing Exception to Rule 104F
Supron Energy Corporation
Hodges #17
NE SE Sec. 21 T26N R8W San Juan County, New Mexico

Dear Mr. Ramey:

Supron Energy Corporation requests an exception to Rule 104F for the above-captioned well location. Enclosed is a location and elevation plat and a topographic map.

The location was staked at the above coordinates due to extreme topographic difficulties and was observed personally by Mr. Frank Chavez with your office in Aztec, New Mexico.

Supron Energy Corporation has the operating rights on the surrounding acreages, so no other leaseholders are involved.

Should you require any additional information in order to approve this application, please call.

Thank you.

Sincerely,


POWERS ELEVATION

Darryl Cooper

DC/ln

Enclosures

cc: (2) New Mexico Oil and Gas Commission, Aztec, New Mexico
Frances Cooper, Dallas, Texas
Haskell Fleetwood, Dallas, Texas
Rudy Motto, Farmington, New Mexico

NEW MEXICO OIL CONSERVATION COMMISSION
WELL LOCATION AND ACREAGE DEDICATION PLAT
EXHIBIT "A" - Location & Elevation Plat

Form C-102
Supersedes C-120
Effective 1-1-65

All distances must be from the outer boundaries of the Section.

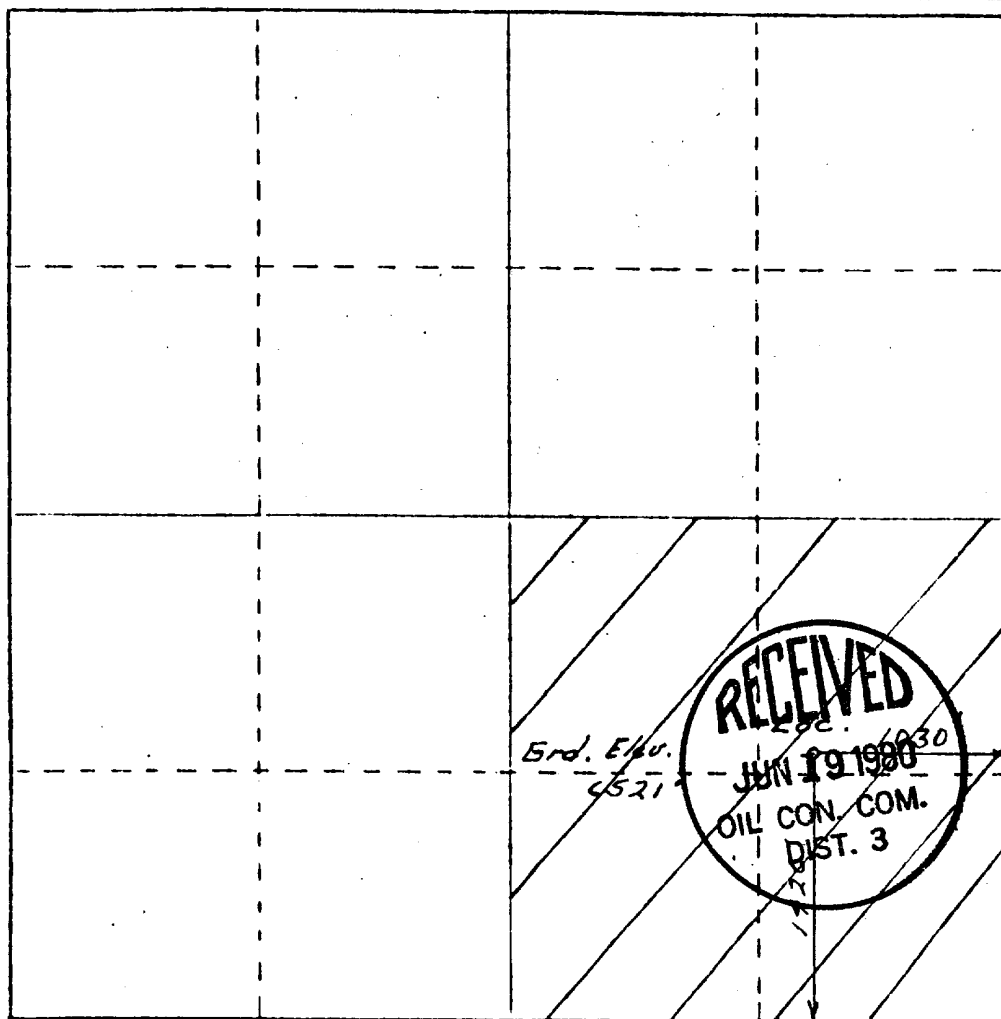
Owner Supron Energy Corporation		Lease SF-078432		Well No. Hodges #17	
Section I	Section 21	Township 26 North	Range 8 West	County San Juan	
Total Surface Location of Well: 1420 feet from the South line and 1030 feet from the East line.					
Ground Level Elev. 6521	Producing Formation Pictured Cliffs	Pool BALLARD PICTURED CLIFFS	Dedicated Acreage 160		

1. Outline the acreage dedicated to the subject well by colored pencil or hatchure marks on the plat below.
2. If more than one lease is dedicated to the well, outline each and identify the ownership thereof (both as to working interest and royalty).
3. If more than one lease of different ownership is dedicated to the well, have the interests of all owners been consolidated by communitization, unitization, force-pooling, etc?

☐ Yes ☐ No If answer is "yes," type of consolidation _____

If answer is "no," list the owners and tract descriptions which have actually been consolidated. (Use reverse side of this form if necessary.) _____

No allowable will be assigned to the well until all interests have been consolidated (by communitization, unitization, forced-pooling, or otherwise) or until a non-standard unit, eliminating such interests, has been approved by the Commission.



CERTIFICATION

I hereby certify that the information contained herein is true and complete to the best of my knowledge and belief.

George Lapaseotes
Name **George Lapaseotes**

V. President Powers Elevation

Position

Agent Consultant for

Company

Supron Energy Corporation

Date

May 15, 1980

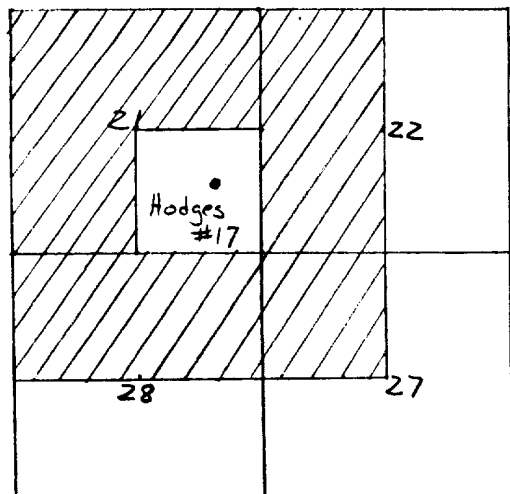
I hereby certify that the well location shown on this plat was plotted from field notes of actual surveys made by me or under my supervision, and that the same is true and correct to the best of my knowledge and belief.

Herold G. Hudleston
Date Signed **6844**

Herold G. Hudleston
Registered Professional Engineer
and/or Land Surveyor

6844

Certificate No.



- Supron Energy Corporation

UNITED STATES
THE INTERIOR
SURVEY
LAND OFFICE
WASHINGTON, D. C.

