



STATE OF NEW MEXICO  
ENERGY AND MINERALS DEPARTMENT  
OIL CONSERVATION DIVISION



July 15, 1980

BRUCE KING  
GOVERNOR

LARRY KEHOE  
SECRETARY

POST OFFICE BOX 2088  
STATE LAND OFFICE BUILDING  
SANTA FE, NEW MEXICO 87501  
(505) 827-2434

Dugan Production Corp.  
P. O. Box 208  
Farmington, New Mexico 87401

Attention: Mr. Thomas A. Dugan

Administrative Order NSL-1237

Gentlemen:

Reference is made to your application on behalf of Lively Exploration Co. for approval of a non-standard location for their Lively Well No. 17E to be located 2300 feet from the North line and 1180 feet from the East line of Section 1, Township 26 North, Range 8 West, Basin-Dakota Pool, San Juan County, New Mexico.

By authority granted me under the provisions of Rule 104 F of the Division Rules and Regulations, the above-described unorthodox location is hereby approved.

Sincerely,

JOE D. RAMEY,  
Director

JDR/RLS/dr

cc: Oil Conservation Division - Aztec  
Oil & Gas Engineering Committee - Hobbs  
U. S. Geological Survey - Farmington



OIL CONSERVATION COMMISSION  
Cite DISTRICT

OIL CONSERVATION COMMISSION  
BOX 2088  
SANTA FE, NEW MEXICO

DATE June 6, 1980

RE: Proposed MC \_\_\_\_\_  
Proposed DHC \_\_\_\_\_  
Proposed NSL x \_\_\_\_\_  
Proposed SWD \_\_\_\_\_  
Proposed WFX \_\_\_\_\_  
Proposed PMX \_\_\_\_\_

Gentlemen:

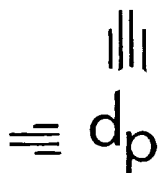
I have examined the application dated June 7, 1980  
for the Link Exch. Co. Lease #17E H-1-26N-Pw  
Operator Lease and Well No. Unit, S-T-R

and my recommendations are as follows:

Approve  
\_\_\_\_\_  
\_\_\_\_\_  
\_\_\_\_\_  
\_\_\_\_\_  
\_\_\_\_\_

Yours very truly,

Frank J. Long



dugan production corp.

---

May 30, 1980

Joe D. Ramey  
Division Director  
New Mexico Oil Conservation Division  
Box 2088  
Santa Fe, NM 87501

Re: Application for Administrative  
Approval of Unorthodox Location  
for the Lively #17E Well

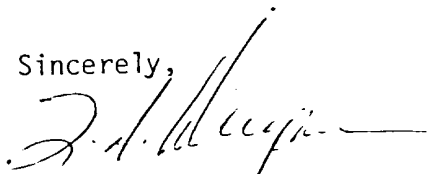
Dear Mr. Ramey:

Enclosed please find three copies of the Application for Administrative Approval of the Unorthodox Location for the Lively #17E Well, which application includes a plat showing the ownership of all leases offsetting this spacing unit for which the unorthodox location is sought, and all wells completed thereon, and a plat showing the existent topographical conditions of the well location. Also enclosed are copies of the dedicated acreage plat.

Copies of this application are being submitted to all offset operators by certified mail with a request that they furnish your office with a waiver of objection.

Please advise if you need further information.

Sincerely,

  
Thomas A. Dugan  
Agent for Applicant

pb

Enclosures



Joe D. Ramey  
May 30, 1980  
Page 2

xc: Tom Burdette  
District Land Manager  
Atlantic Richfield Co.  
555 17th St.  
Box 5300  
Denver, CO 80202

K. G. Ranum  
Depco, Inc.  
1000 Petroleum Bldg.  
110 16th St.  
Denver, CO 80202

D. N. Canfield  
Landman  
El Paso Natural Gas Co.  
Box 1492  
El Paso, TX 79978

Bill Curtis  
Vice President - Land  
Supron Energy Corp.  
Bldg. 5 Fifth Floor  
10300 N. Central Expressway  
Dallas, TX 75231

Frank Chavez  
New Mexico Oil Conservation Division  
1000 Rio Brazos Rd.  
Aztec, NM 87410

James Sims  
U. S. Geological Survey  
P.O. Box 959  
Farmington, NM 87401

APPLICATION FOR ADMINISTRATIVE APPROVAL  
OF UNORTHODOX LOCATION

Applicant: Lively Exploration Co.  
1010 First City National Bank Bldg.  
Houston, TX 77002

Name of Well: Lively #17E

Land Dedicated to Well: Township 26 North Range 8 West, NMPM  
Section 1: E/2

Proposed Unorthodox Location: Township 26 North Range 8 West, NMPM  
Section 1: 2300' FNL - 1180' FEL  
Unit Letter H  
San Juan County, New Mexico

Reason for Unorthodox Location: Topographical conditions identified by  
the Bureau of Land Management.  
Standard location would place well on  
tip of ridge.

Offsetting Leases and Operators: See Exhibit "A" hereto and incorporated  
herein by reference

Existent Topographical Conditions: See Exhibit "B" hereto and incorporated  
herein by reference.

New Mexico Oil Conservation Division  
Rule Authorizing Application: Rule 104-F



By: Thomas A. Dugan  
Agent for Applicant

Waiver:

\_\_\_\_\_ hereby acknowledges receipt of the Application for Administrative Approval of Unorthodox Location filed by Lively Exploration Corporation herein and hereby waives objection to Lively Exploration Company's Application for Administrative Approval of Unorthodox Location for their Lively #17E Well as proposed herein.

By: \_\_\_\_\_

Date: \_\_\_\_\_

**NEW MEXICO OIL CONSERVATION COMMISSION  
WELL LOCATION AND ACREAGE DEDICATION PLAT**

Form C-102  
Supersedes C-128  
Effective 1-1-63

All distances must be from the outer boundaries of the Section.

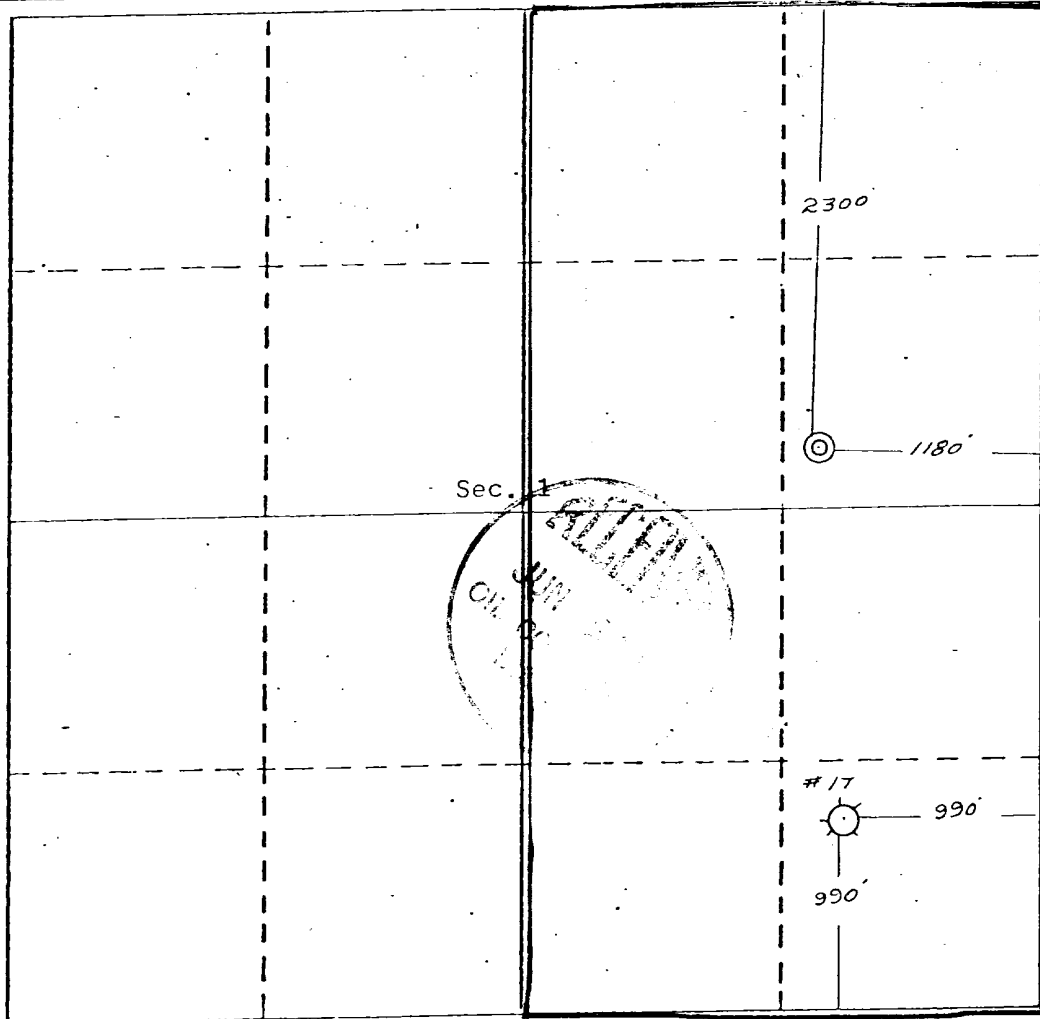
Operator <b>Lively Exploration Company</b>			Lease <b>Lively</b>		Well No. <b>17E</b>
Unit Letter <b>H</b>	Section <b>1</b>	Township <b>26 North</b>	Range <b>8 West</b>	County <b>San Juan</b>	
Actual Footage Location of Wells:					
2300 feet from the North line and		1180 feet from the East line			
Ground Level Elev. <b>6204</b>	Producing Formation <b>Dakota</b>	Pool <b>Basin</b>		Dedicated Acreage: <b>320</b> Acres	

1. Outline the acreage dedicated to the subject well by colored pencil or hatchure marks on the plat below.
2. If more than one lease is dedicated to the well, outline each and identify the ownership thereof (both as to working interest and royalty).
3. If more than one lease of different ownership is dedicated to the well, have the interests of all owners been consolidated by communitization, unitization, force-pooling, etc?

☐ Yes   ☐ No   If answer is "yes," type of consolidation \_\_\_\_\_

If answer is "no," list the owners and tract descriptions which have actually been consolidated. (Use reverse side of this form if necessary.) \_\_\_\_\_

No allowable will be assigned to the well until all interests have been consolidated (by communitization, unitization, forced-pooling, or otherwise) or until a non-standard unit, eliminating such interests, has been approved by the Commission.



**CERTIFICATION**

I hereby certify that the information contained herein is true and complete to the best of my knowledge and belief.

Name **Thomas A. Dugan**

Position **Agent for Applicant**

Company **Lively Exploration Co.**

Date **5-30-80**

I hereby certify that the well location shown on this plat was plotted from field notes of actual surveys made by me or under my supervision, and that the same is true and correct to the best of my knowledge and belief.

Date Surveyed  
**March 28, 1980**

Registered Professional Engineer  
and/or Land Surveyor

**Edgar L. Risenhoover**

Certificate No. **5979**  
**Edgar L. Risenhoover, L.S.**

**NEW MEXICO OIL CONSERVATION COMMISSION  
WELL LOCATION AND ACREAGE DEDICATION PLAT**

Form C-102  
Supersedes C-128  
Effective 1-1-65

All distances must be from the outer boundaries of the Section.

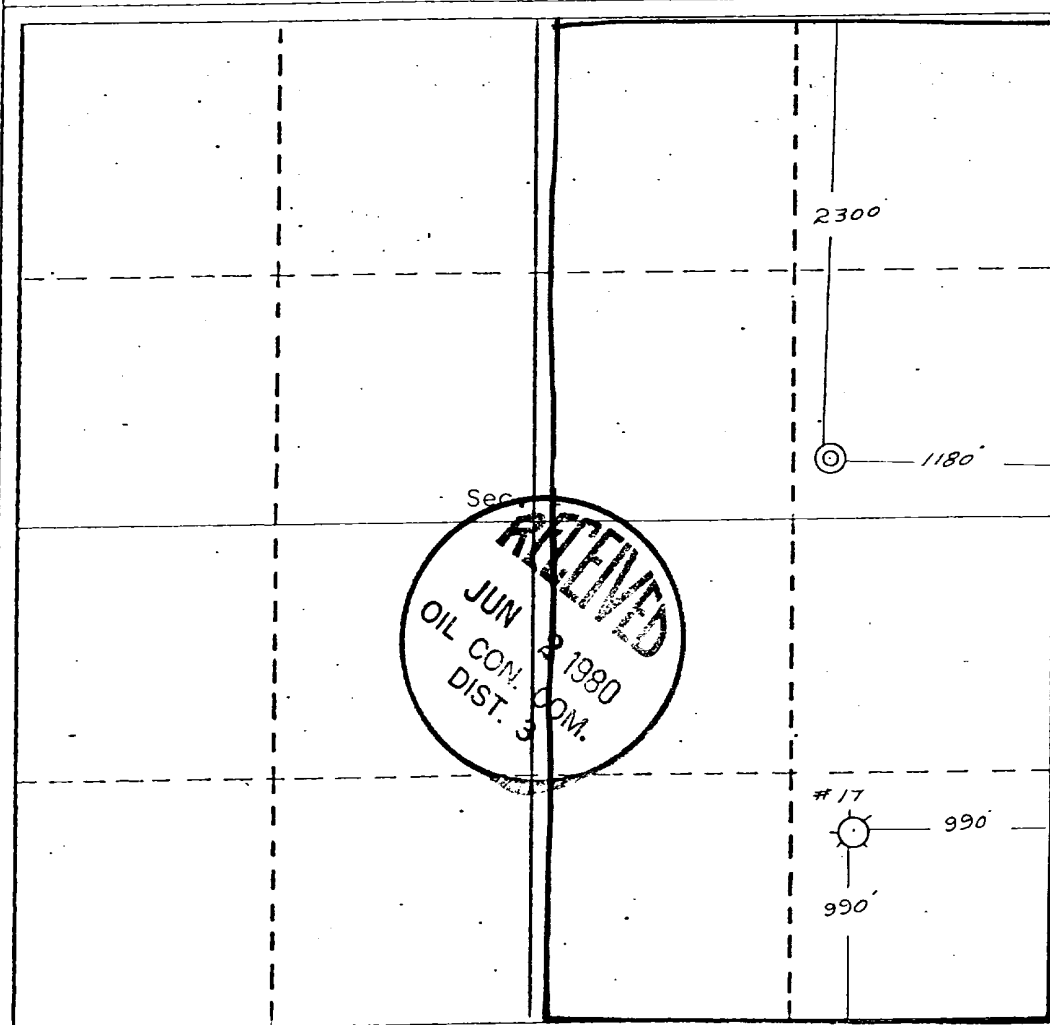
Operator <b>Lively Exploration Company</b>			Lease <b>Lively</b>		Well No. <b>17E</b>
Unit Letter <b>H</b>	Section <b>1</b>	Township <b>26 North</b>	Range <b>8 West</b>	County <b>San Juan</b>	
Actual Footage Location of Well:					
<b>2300</b>		feet from the	<b>North</b>	line and	<b>1180</b>
				feet from the	<b>East</b>
				line	
Ground Level Elev. <b>6204</b>	Producing Formation <b>Dakota</b>		Pool <b>Basin</b>		Dedicated Acreage: <b>320</b> Acres

1. Outline the acreage dedicated to the subject well by colored pencil or hatchure marks on the plat below.
2. If more than one lease is dedicated to the well, outline each and identify the ownership thereof (both as to working interest and royalty).
3. If more than one lease of different ownership is dedicated to the well, have the interests of all owners been consolidated by communitization, unitization, force-pooling, etc?

☐ Yes   ☐ No   If answer is "yes," type of consolidation \_\_\_\_\_

If answer is "no," list the owners and tract descriptions which have actually been consolidated. (Use reverse side of this form if necessary.) \_\_\_\_\_

No allowable will be assigned to the well until all interests have been consolidated (by communitization, unitization, forced-pooling, or otherwise) or until a non-standard unit, eliminating such interests, has been approved by the Commission.



**CERTIFICATION**

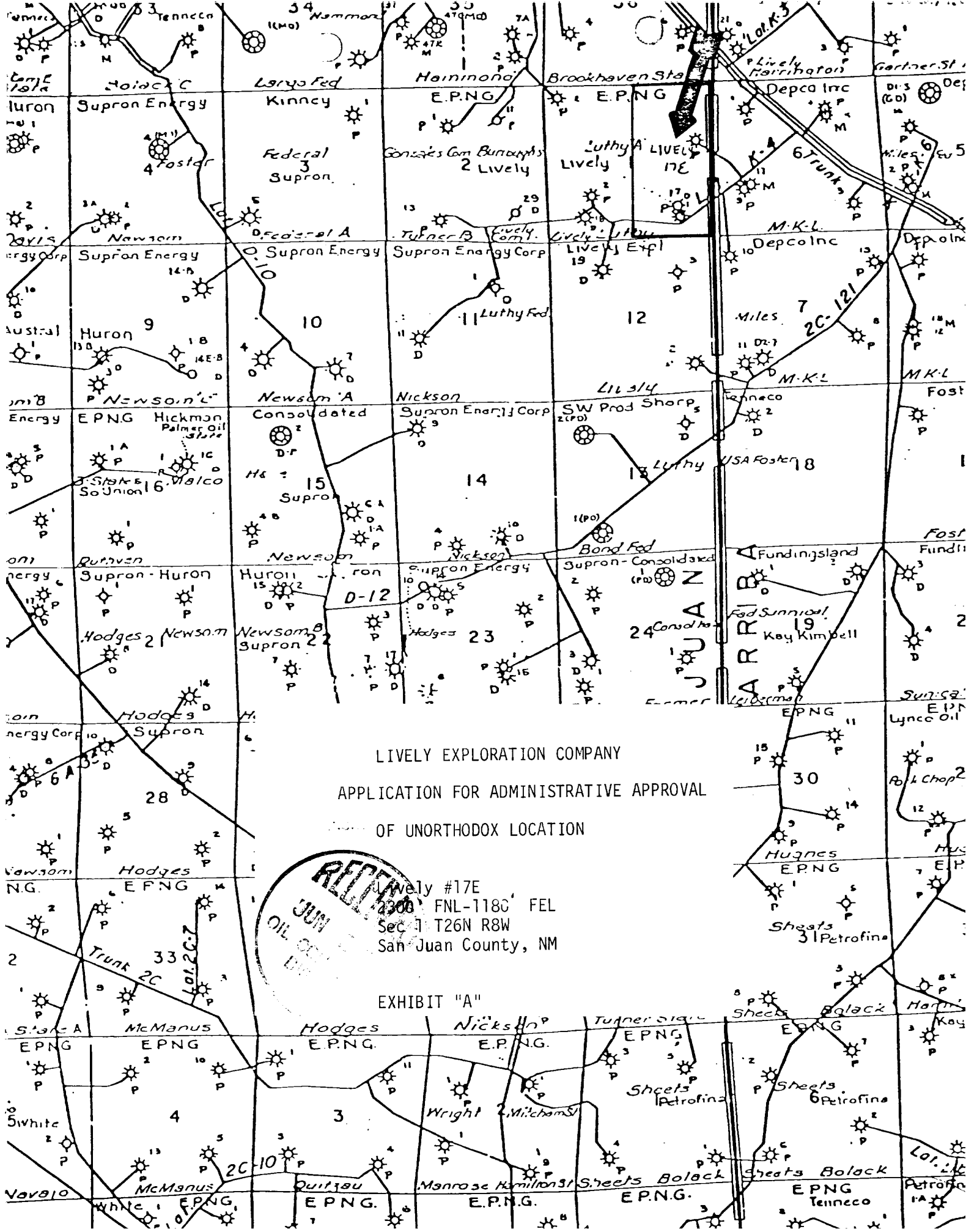
I hereby certify that the information contained herein is true and complete to the best of my knowledge and belief.

Name **Thomas A. Dugan**  
 Position **Agent for Applicant**  
 Company **Lively Exploration Co.**  
 Date **5-30-80**


I hereby certify that the well location shown on this plat was plotted from field notes of actual surveys made by me or under my supervision, and that the same is true and correct to the best of my knowledge and belief.

Date Surveyed  
**March 28, 1980**  
 Registered Professional Engineer  
 and/or Land Surveyor

*Edgar L. Risenhoover*  
 Certificate No. **5979**  
**Edgar L. Risenhoover, L.S.**



LIVELY EXPLORATION COMPANY  
APPLICATION FOR ADMINISTRATIVE APPROVAL  
OF UNORTHODOX LOCATION



Lively #17E  
2300' FNL-118C' FEL  
Sec 1 T26N R8W  
San Juan County, NM

EXHIBIT "A"



LIVELY EXPLORATION COMPANY  
APPLICATION FOR ADMINISTRATIVE APPROVAL  
OF UNORTHODOX LOCATION

Lively #17E  
2300' FNL - 1180' FEL  
Sec 1 T26N R8W  
San Juan County, NM

EXHIBIT "B"