



STATE OF NEW MEXICO
ENERGY AND MINERALS DEPARTMENT
OIL CONSERVATION DIVISION

7-1

BRUCE KING
GOVERNOR
LARRY KEHOE
SECRETARY

June 25, 1980

POST OFFICE BOX 2088
STATE LAND OFFICE BUILDING
SANTA FE, NEW MEXICO 87501
(505) 827-2434

Dugan Production Corporation
P. O. Box 208
Farmington, New Mexico 87401

Attention: Mr. Sherman E. Dugan

Administrative Order NSL-1218

Gentlemen:

Reference is made to your application on behalf of Lively Exploration Co. for approval of a non-standard location for their Lively Well No. 19E to be located 310 feet from the South line and 2390 feet from the West line of Section 12, Township 26 North, Range 8 West, NMPM, Basin-Dakota Gas Pool, San Juan County, New Mexico.


By authority granted me under the provisions of Rule 3 of Order No. R-1670, the above-described unorthodox location is hereby approved.

Sincerely,

JOE D. RAMEY,
Director

JDR/RLS/dr

cc: Oil Conservation Division - Aztec
Oil & Gas Engineering Committee - Hobbs
U. S. Geological Survey - Farmington



6-16
6-17

OIL CONSERVATION COMMISSION
Alto DISTRICT

OIL CONSERVATION COMMISSION
BOX 2088
SANTA FE, NEW MEXICO

DATE June 11, 1980
RE: Proposed MC _____
Proposed DHC _____
Proposed NSL 2 _____
Proposed SWD _____
Proposed WFX _____
Proposed PMX _____

Gentlemen:

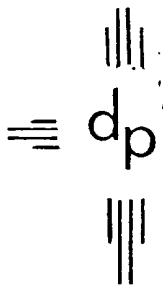
I have examined the application dated June 4, 1980
for the Lively Explor. Co. Lively #19E N-12-26N-8W
Operator Lease and Well No. Unit, S-T-R

and my recommendations are as follows:

Approve

Yours very truly,

Frank S. Day



dugan production corp.

June 3, 1980

Joe D. Ramey
Division Director
New Mexico Oil Conservation Division
Box 2088
Santa Fe, NM 87501

Re: Application for Administrative
Approval of Unorthodox Location
for the Lively #19E Well

Dear Mr. Ramey:

Enclosed please find three copies of the Application for Administrative Approval of the Unorthodox Location for the Lively #19E Well, which application includes a plat showing the ownership of all leases offsetting this spacing unit for which the unorthodox location is sought, and all wells completed thereon, and a plat showing the existent topographical conditions of the well location. Also enclosed are copies of the dedicated acreage plat.

Copies of this application are being submitted to all offset operators by certified mail with a request that they furnish your office with a waiver of objection.

Please advise if you need further information.

Sincerely,

Sherman E. Dugan
Agent for Applicant

pb

Enclosures



xc: Frank Chavez
New Mexico Oil Conservation Division
1000 Rio Brazos Rd.
Aztec, NM 87410

James Sims
U. S. Geological Survey
P.O. Box 959
Farmington, NM 87401

K. G. Ranum
Depco, Inc.
1000 Petroleum Bldg.
110 16th St.
Denver, CO 80202

D. N. Canfield
Landman
El Paso Natural Gas Co.
Box 1492
El Paso, TX 79978

Southwest Production
P.O. Box 400
Aztec, NM 87410

Bill Curtis
Vice President, Land
Supron Energy Corp.
Bldg. 5 Fifth Floor
10300 N. Central Expressway
Dallas, TX 75231

J. F. Gavlick
Division Landman
Tenneco Oil Company
Penthouse
720 South Colorado Blvd.
Denver, CO 80222



NEW MEXICO OIL CONSERVATION COMMISSION
WE LOCATION AND ACREAGE DEDICATION PLAT

Form C-102
 Supersedes C-128
 Effective 1-1-65

All distances must be from the outer boundaries of the Section.

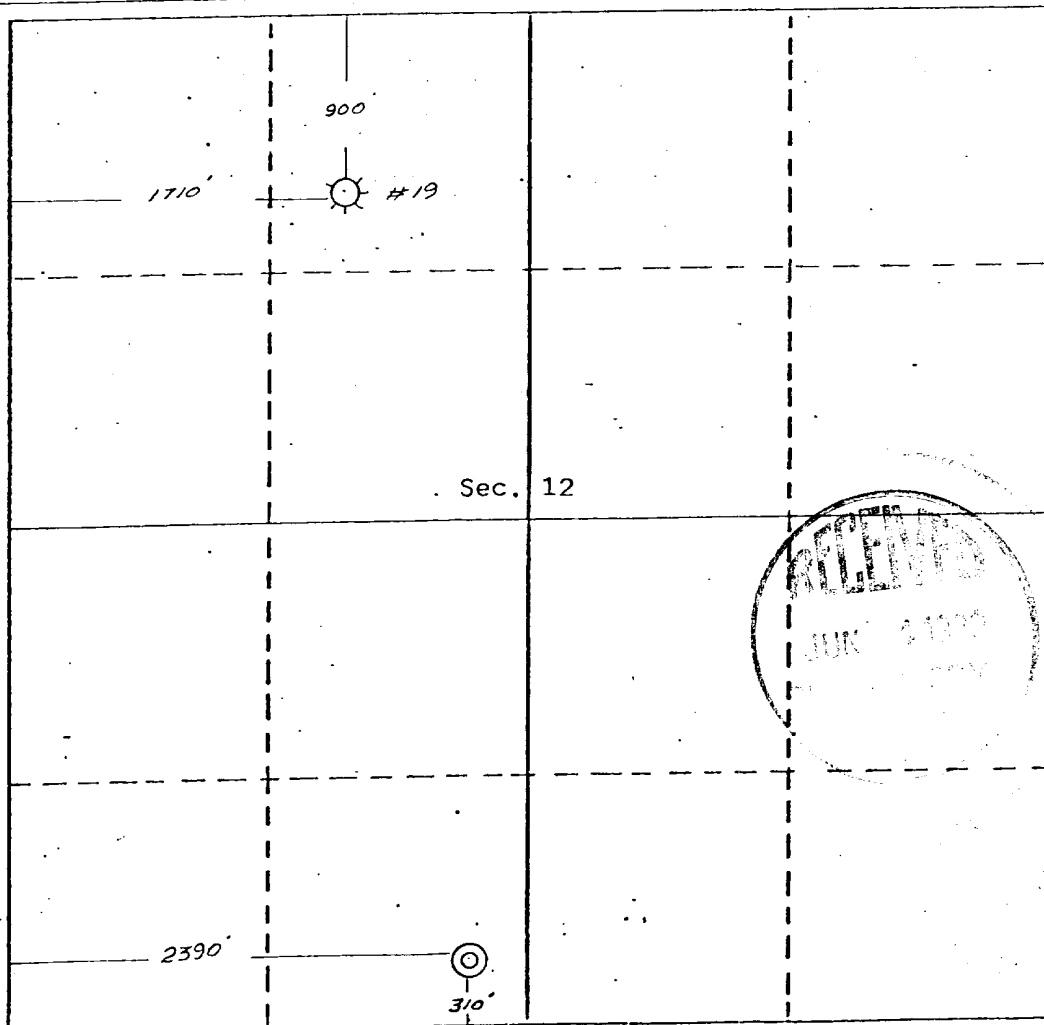
| | | | | | |
|---|--------------------------------------|-----------------------------|------------------------|---------------------------|--|
| Operator Lively Exploration Company | | | Lease | | Well No. 19E |
| Unit Letter N | Section 12 | Township 26 North | Range 8 West | County San Juan | |
| Actual Footage Location of Well: 310 feet from the South line and 2390 feet from the West line | | | | | |
| Ground Level Elev. 6325 | Producing Formation Dakota | | Pool Basin | | Dedicated Acreage: 320 Acres |

1. Outline the acreage dedicated to the subject well by colored pencil or hachure marks on the plat below.
2. If more than one lease is dedicated to the well, outline each and identify the ownership thereof (both as to working interest and royalty).
3. If more than one lease of different ownership is dedicated to the well, have the interests of all owners been consolidated by communitization, unitization, force-pooling, etc?

☐ Yes ☐ No If answer is "yes," type of consolidation _____

If answer is "no," list the owners and tract descriptions which have actually been consolidated. (Use reverse side of this form if necessary.) _____

No allowable will be assigned to the well until all interests have been consolidated (by communitization, unitization, forced-pooling, or otherwise) or until a non-standard unit, eliminating such interests, has been approved by the Commission.



CERTIFICATION

I hereby certify that the information contained herein is true and complete to the best of my knowledge and belief.

Sherman E. Dugan
 Name **Sherman E. Dugan**

Position **Agent for Applicant**

Company **Lively Exploration Co.**

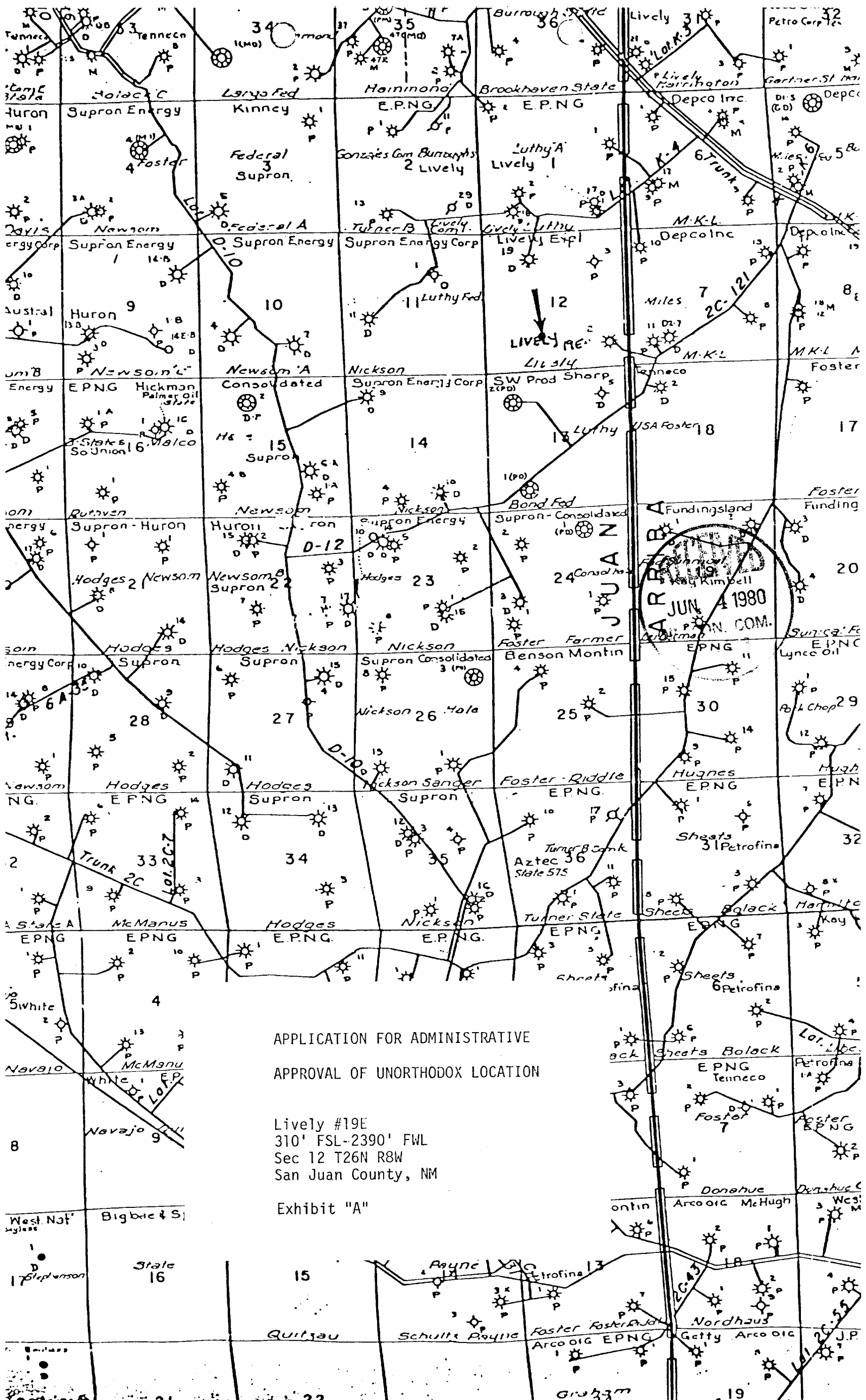
Date **6-3-80**

Edgar L. Risenhoover
 I hereby certify that the well location shown on this plat was plotted from field notes of actual surveys made by me or under my supervision, and that the same is true and correct to the best of my knowledge and belief.

Date Surveyed
April 3, 1980

Registered Professional Engineer
 and/or Land Surveyor

Edgar L. Risenhoover
 Certificate No. **5919**
Edgar L. Risenhoover, L.S.



APPLICATION FOR ADMINISTRATIVE
APPROVAL OF UNORTHODOX LOCATION

Lively #19E
310' FSL-2390' FWL
Sec 12 T26N R8W
San Juan County, NM

Exhibit "A"

APPLICATION FOR ADMINISTRATIVE
APPROVAL OF UNORTHODOX LOCATION

Lively #19E
310' FSL-2390' FWL
Sec 12 T26N R8W
San Juan County, NM

Exhibit "B"

LIVELY #19E