



STATE OF NEW MEXICO
ENERGY AND MINERALS DEPARTMENT
OIL CONSERVATION DIVISION

BRUCE KING
GOVERNOR
LARRY KEHOE
SECRETARY

August 13, 1980

POST OFFICE BOX 2088
STATE LAND OFFICE BUILDING
SANTA FE, NEW MEXICO 87501
(505) 827-2434

Powers Elevation
Cherry Creek Plaza
Suite 1201
600 South Cherry Street
Denver, Colorado 80222



Attention: Mr. Chris Worsham

Administrative Order NSL-1250

Gentlemen:

Reference is made to your application for approval of a non-standard location for Supron Energy Corporation for their Hodges Well No. 21 located 1265 feet from the North line and 940 feet from the East line of Section 34, Township 26 North, Range 8 West, NMPM, Ballard Pictured Cliffs Pool, San Juan County, New Mexico.

By authority granted me under the provisions of Rule 104 F of the Division Rules and Regulations, the above-described unorthodox location is hereby approved.

Sincerely,

JOE D. RAMEY,
Director

JDR/RLS/dr

cc: Oil Conservation Division - Aztec
Oil & Gas Engineering Committee - Hobbs
U. S. Geological Survey - Farmington

OIL CONSERVATION COMMISSION
DISTRICT

OIL CONSERVATION COMMISSION
BOX 2088
SANTA FE, NEW MEXICO

DATE 8/14/80

RE: Proposed MC _____
Proposed DHC _____
Proposed NSL X _____
Proposed SWD _____
Proposed WFX _____
Proposed PMX _____

Gentlemen:

I have examined the application dated August 11, 1980
for the Supram Energy Corp Hodges # 21 A-234-26N-8W
Operator Lease and Well No. Unit, S-T-R

and my recommendations are as follows:

Approve

Yours very truly,

Richard H. Simmons



POWERS ELEVATION

OIL WELL ELEVATIONS AND LOCATIONS
CHERRY CREEK PLAZA, SUITE 1201
800 SOUTH CHERRY STREET
DENVER, COLORADO 80222
PHONE NO. 303/321-2217

August 7, 1980

New Mexico Oil & Gas Conservation Commission
Joe D. Ramey, Director
P. O. Box 2088
Santa Fe, New Mexico 87501

RE: Filing Exception to Rule 104F
Supron Energy Corporation
Hodges #21
NE NE Sec. 34 T26N R8W
1265' FNL & 940' FEL
San Juan County, New Mexico

Dear Mr. Ramey:

Supron Energy Corporation requests an exception to Rule 104F for the above-captioned well location. Enclosed is a location and elevation plat and a topographic map.

The location was staked at the above coordinates due to topographic difficulties.

Supron Energy Corporation has the operating rights to the Pictured Cliffs formation on the surrounding acreage, so no other leaseholders are involved.

Should you require any additional information in order to approve this application, please advise.

Thank you.

Sincerely,

POWERS ELEVATION

Chris Worsham

Chris Worsham
Editor, Environmental Services Reports

CW/an
Enclosures

cc: (2) Mexico Oil & Gas Conservation Commission, Aztec, New Mexico
Frances Cooper, Dallas, Texas
Haskel Fleetwood, Supron Energy Corp., Dallas, Texas



**NEW MEXICO OIL CONSERVATION COMMISSION
WELL LOCATION AND ACREAGE DEDICATION PLAT**

Form C-102
Supersedes C-126
Effective 1-1-65

All distances must be from the outer boundaries of the Section.

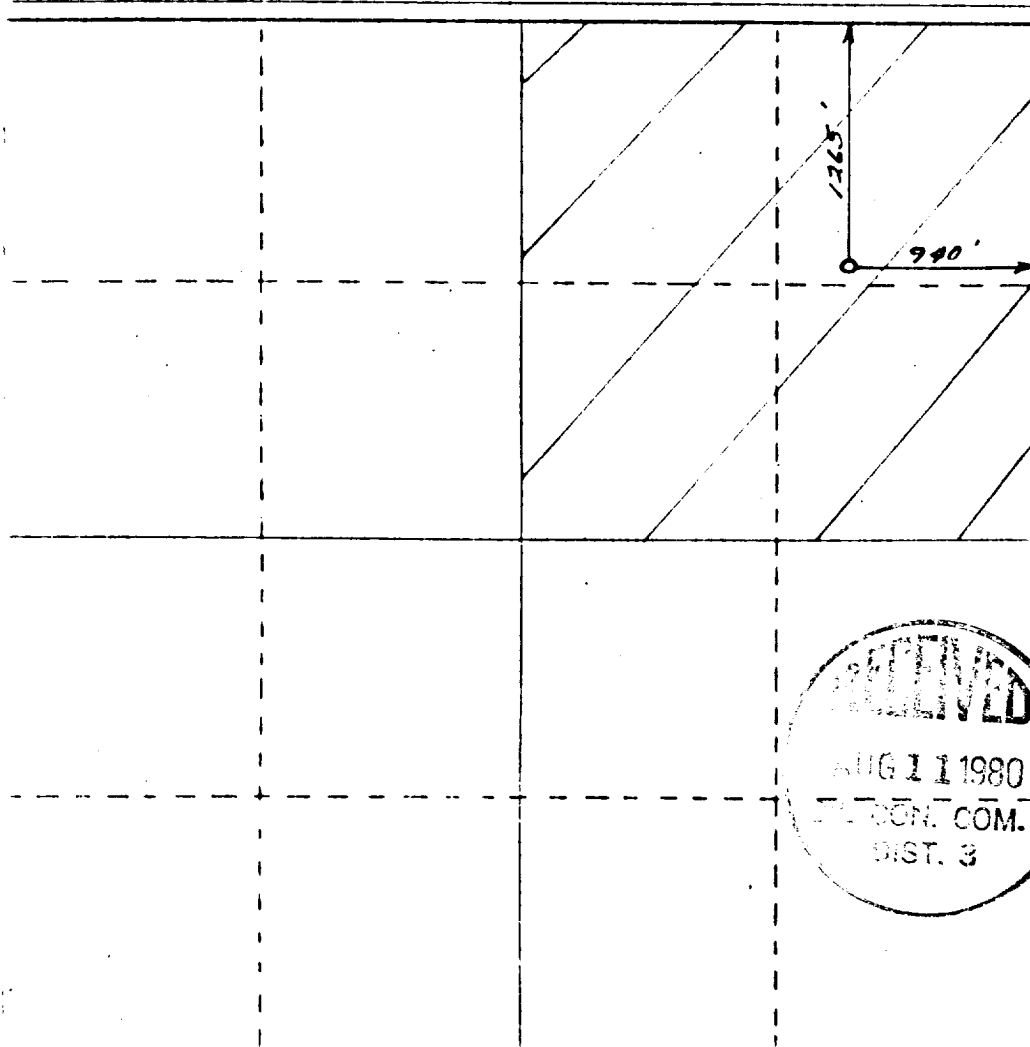
Operator Supron Energy Corporation			Lease SF-078432		Well Log Hodges #21
Well Letter A	Section 34	Township 26 North	Range 8 West	County San Juan	
Well Location Location of Well: 1265 feet from the North line and 990 feet from the East line					
Ground Level Elev. 6686'	Producing Formation Pictured Cliffs		Pool Ballard Pictured Cliffs		Dedicated Acreage 160 Acres

1. Outline the acreage dedicated to the subject well by colored pencil or hatchure marks on the plat below.
2. If more than one lease is dedicated to the well, outline each and identify the ownership thereof (both as to working interest and royalty).
3. If more than one lease of different ownership is dedicated to the well, have the interests of all owners been consolidated by communitization, unitization, force-pooling, etc?

☐ Yes ☐ No If answer is "yes," type of consolidation _____

If answer is "no," list the owners and tract descriptions which have actually been consolidated. (Use reverse side of this form if necessary.) _____

No allowable will be assigned to the well until all interests have been consolidated (by communitization, unitization, forced-pooling, or otherwise) or until a non-standard unit, eliminating such interests, has been approved by the Commission.




CERTIFICATION

I hereby certify that the information contained herein is true and complete to the best of my knowledge and belief.

V. President Powers
 Name
V. President Powers Elevation
 Position
Agent Consultant for
 Company
Supron Energy Corp.
 Date
July 31, 1980

I hereby certify that the well location shown on this plat was plotted from field notes of actual surveys made by me or under my supervision, and that the same is true and correct to the best of my knowledge and belief.

21 AUG 1 1980
G. HUDDLESTON
 Date Surveyed
G. Huddleston
 Registered Professional Engineer
 and or Land Surveyor
REGISTRATION NO. 6847



**NEW MEXICO OIL CONSERVATION COMMISSION
WELL LOCATION AND ACREAGE DEDICATION PLAT**

Form C-102
Supersedes C-123
Effective 1-1-65

All distances must be from the outer boundaries of the Section.

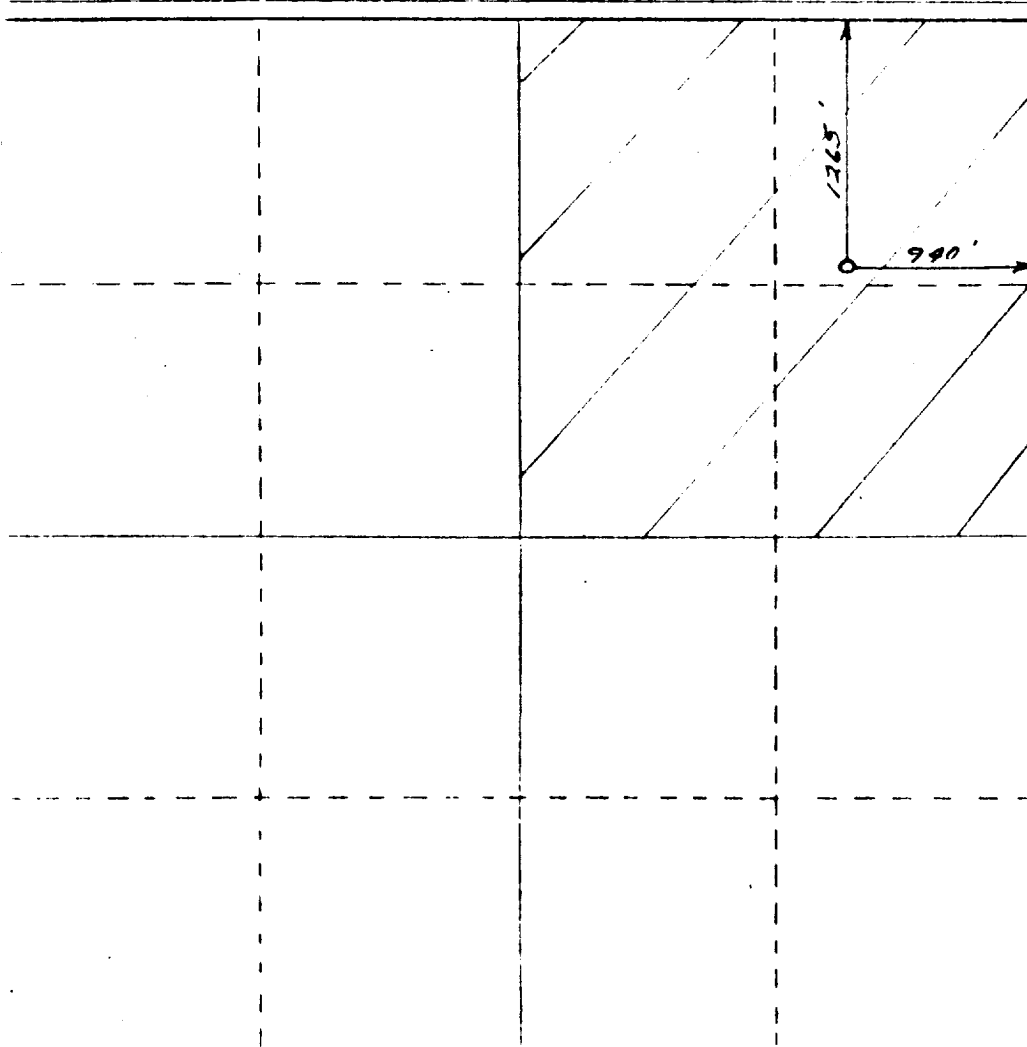
Operator Supron Energy Corporation			Lease SF-078432		Well Log Hodges # 21
Section A	Section 34	Township 26 North	Range 8 West	County San Juan	
Total Footage Location of Well: 1265 feet from the North line and 990 feet from the East line.					
Ground Level Elev. 6686'	Producing Formation Pictured Cliffs		Pool Ballard Pictured Cliffs		Dedicated Acreage 160 Acres

1. Outline the acreage dedicated to the subject well by colored pencil or hatchure marks on the plat below.
2. If more than one lease is dedicated to the well, outline each and identify the ownership thereof (both as to working interest and royalty).
3. If more than one lease of different ownership is dedicated to the well, have the interests of all owners been consolidated by communitization, unitization, force-pooling, etc?

☐ Yes ☐ No If answer is "yes," type of consolidation _____

If answer is "no," list the owners and tract descriptions which have actually been consolidated. (Use reverse side of this form if necessary.) _____

No allowable will be assigned to the well until all interests have been consolidated (by communitization, unitization, forced-pooling, or otherwise) or until a non-standard unit, eliminating such interests, has been approved by the Commission.



CERTIFICATION

I hereby certify that the information contained herein is true and complete to the best of my knowledge and belief.

V. President Powers
Name _____

V. President Powers Elevation

Position
Agent Consultant for

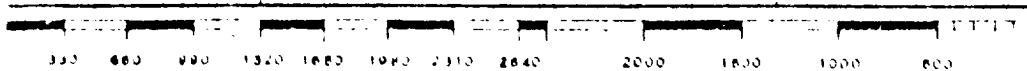
Company
Supron Energy Corp.

Date
July 31, 1980


I hereby certify that the well location shown on this plat was plotted from field notes of actual surveys made by me or under my supervision, and that the same is true and correct to the best of my knowledge and belief.

21 AUG 1980
G. HUNTER
REGISTERED PROFESSIONAL SURVEYOR
NEW MEXICO
66844


Date _____
Residence _____
and or Post Office _____



UNITED STATES
DEPARTMENT OF THE INTERIOR
GEOLOGICAL SURVEY



UNITED STATES
DEPARTMENT OF THE INTERIOR
GEOLOGICAL SURVEY



OIL CONSERVATION COMMISSION
Alto DISTRICT

OIL CONSERVATION COMMISSION
BOX 2088
SANTA FE, NEW MEXICO

DATE August 5, 1980

RE: Proposed MC _____
Proposed DHC _____
Proposed NSL x _____
Proposed SWD _____
Proposed WFX _____
Proposed PMX _____

Gentlemen:

I have examined the application dated August 4, 1980
for the Sagehen Energy Corp Well #21 A-3426N-8W
Operator Lease and Well No. Unit, S-T-R

and my recommendations are as follows:

Approved

Yours very truly,

Frank S. Chang



POWERS ELEVATION

OIL WELL ELEVATIONS AND LOCATIONS
CHERRY CREEK PLAZA, SUITE 1201
800 SOUTH CHERRY STREET
DENVER, COLORADO 80222
PHONE NO. 303/321-2217

July 31, 1980

New Mexico Oil & Gas Conservation Commission
Joe D. Ramey, Director
P.O. Box 2088
Santa Fe, New Mexico 87501

RE: Filing Exception to Rule 104F
Supron Energy Corporation
Hodges #21
NE NE Sec. 23 T26N R8W
1265' FNL & 940' FEL

San Juan County, New Mexico

Dear Mr. Ramey:

Supron Energy Corporation requests an exception to Rule 104F for the above-captioned well location. Enclosed is a location and elevation plat and a topographic map.

The location was staked at the above coordinates due to topographic difficulties.

Supron Energy Corporation has the operating rights to the Pictured Cliffs formation on the surrounding acreage, so no other leaseholders are involved.

Should you require any additional information in order to approve this application, please advise.

Thank you.

Sincerely,

POWERS ELEVATION

Chris Worsham
Editor, Environmental Services Reports

CW/us
Enclosures

cc: (2) Mexico Oil & Gas Conservation Commission, Aztec, New Mexico
Frances Cooper, Dallas, Texas
Haskel Fleetwood, Supron Energy Corp., Dallas, Texas

**NEW MEXICO OIL CONSERVATION COMMISSION
WELL LOCATION AND ACREAGE DEDICATION PLAT**

Form C-107
Supersedes C-128
Effective 1-1-65

All distances must be from the outer boundaries of the Section.

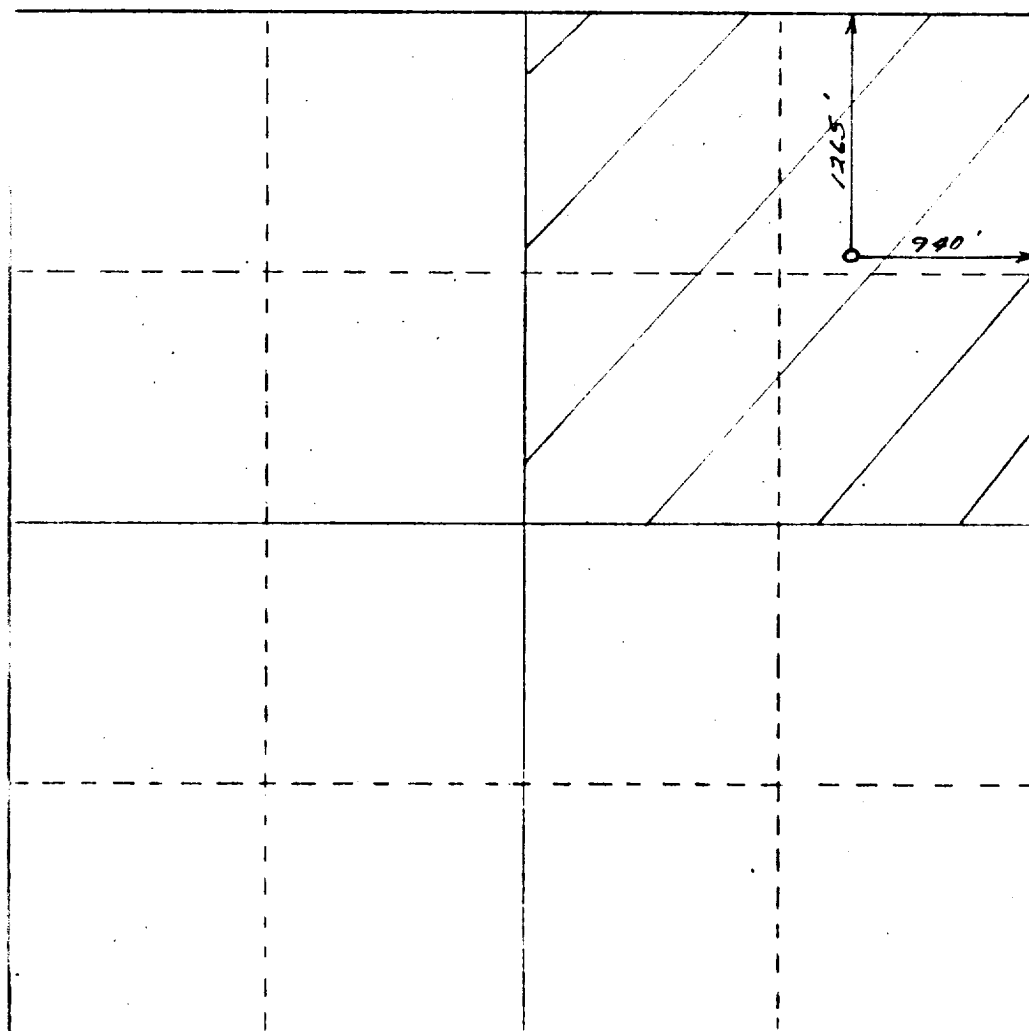

Operator Supron Energy Corporation			Lease SF-078432		Well No. Hodges # 21
Map Letter A	Section 34	Township 26 North	Range 8 West	County San Juan	
Well Footage Location of Well: <div style="display: flex; justify-content: space-between;"> 1265 feet from the North line and 940 feet from the East line </div>					
Ground Level Elev. 6686'	Producing Formation Pictured Cliffs		Pool Ballard Pictured Cliffs		Dedicated Acreage: 160 Acres

1. Outline the acreage dedicated to the subject well by colored pencil or hachure marks on the plat below.
2. If more than one lease is dedicated to the well, outline each and identify the ownership thereof (both as to working interest and royalty).
3. If more than one lease of different ownership is dedicated to the well, have the interests of all owners been consolidated by communitization, unitization, force-pooling, etc?

☐ Yes ☐ No If answer is "yes," type of consolidation _____

If answer is "no," list the owners and tract descriptions which have actually been consolidated. (Use reverse side of this form if necessary.) _____

No allowable will be assigned to the well until all interests have been consolidated (by communitization, unitization, forced-pooling, or otherwise) or until a non-standard unit, eliminating such interests, has been approved by the Commission.




CERTIFICATION

I hereby certify that the information contained herein is true and complete to the best of my knowledge and belief.

V. President Powers
 Name _____
 V. President Powers Elevation
 Position _____
 Agent Consultant for
 Company _____
 Supron Energy Corp.
 Date _____
 July 31, 1980

I hereby certify that the well location shown on this plat was plotted from field notes of actual surveys made by me or under my supervision, and that the same is true and correct to the best of my knowledge and belief.

Donald G. Hudspeth
 Date Surveyed _____
 Registered Professional Engineer
 and Oil Well Surveyor
 No. 10480
 State of New Mexico
 Seal of Donald G. Hudspeth



UNITED STATES
DEPARTMENT OF THE INTERIOR
GEOLOGICAL SURVEY

