

UNITED STATES
DEPARTMENT OF THE INTERIOR
GEOLOGICAL SURVEYForm Approved.
Budget Bureau No. 42-R1424

SUNDRY NOTICES AND REPORTS ON WELLS

(Do not use this form for proposals to drill or to deepen or plug back to a different reservoir. Use Form 9-331-C for such proposals.)

1. oil ☒ gas ☒ other ☐
2. NAME OF OPERATOR
Coleman Oil & Gas, Inc.
3. ADDRESS OF OPERATOR
101-2 Petroleum Plaza Bldg., Farmington, N.M.
4. LOCATION OF WELL (REPORT LOCATION CLEARLY. See space 17 below.)
AT SURFACE: 1650' FNL, 1650' FEL
AT TOP PROD. INTERVAL:
AT TOTAL DEPTH:

16. CHECK APPROPRIATE BOX TO INDICATE NATURE OF NOTICE, REPORT, OR OTHER DATA

REQUEST FOR APPROVAL TO:

TEST WATER SHUT-OFF ☐
FRACTURE TREAT ☐
SHOOT OR ACIDIZE ☐
REPAIR WELL ☐
PULL OR ALTER CASING ☐
MULTIPLE COMPLETE ☐
CHANGE ZONES ☒
ABANDON* ☐
(other) ☐

SUBSEQUENT REPORT OF:

☐
☐
☐
☐
☐
☐
☐
☐
☐
☐

5. LEASE
NOOC-14-20-3629
6. IF INDIAN, ALLOTTEE OR TRIBE NAME
ES Sun Ble Clun
7. UNIT AGREEMENT NAME
8. FARM OR LEASE NAME
Navajo Smith
9. WELL NO.
#1
10. FIELD OR WILDCAT NAME
Basin Dakota
11. SEC., T., R., M., OR BLK. AND SURVEY OR AREA
Sec. 24, T26N, R12W
12. COUNTY OR PARISH
San Juan
13. STATE
New Mexico
14. API NO.
15. ELEVATIONS (SHOW DF, KDB, AND WD)
6031' GR

(NOTE: Report results of multiple completion or zone change on Form 9-330.)

17. DESCRIBE PROPOSED OR COMPLETED OPERATIONS (Clearly state all pertinent details, and give pertinent dates, including estimated date of starting any proposed work. If well is directionally drilled, give subsurface locations and measured and true vertical depths for all markers and zones pertinent to this work.)*

We have decided not to complete in Basin Dakota at this time.

We are asking approval to complete in Greenhorn Formation.

We plan to perforate casing, stimulate well by fracing, run tubing and test well.

Subsurface Safety Valve: Manu. and Type _____

18. I hereby certify that the foregoing is true and correct

Coleman Oil & Gas, Inc.

SIGNED

By: W. M. Gallaway

TITLE

Engineer

DATE

May 11, 1981

W. M. Gallaway

(This space for Federal or State office use)

APPROVED BY



CONDITIONS OF APPROVAL, IF ANY:

TITLE

DATE

NMOCC

*See Instructions on Reverse Side



**NEW MEXICO OIL CONSERVATION COMMISSION
WELL LOCATION AND ACREAGE DEDICATION PLAT**

Form C-102
Supersedes C-128
Effective 1-1-65

All distances must be from the outer boundaries of the Section.


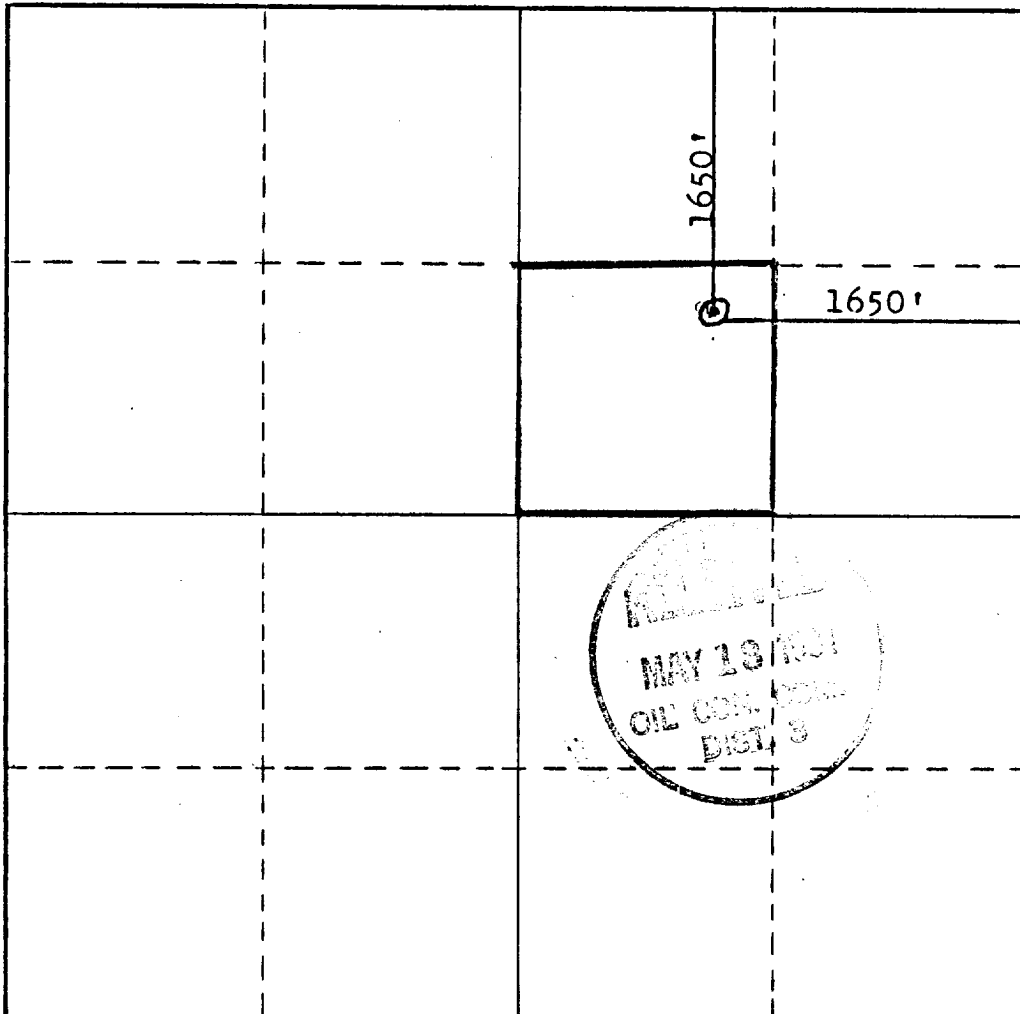
Operator COLEMAN OIL & GAS, INC.			Lease Navajo Smith		Well No. 1
Unit Letter G	Section 24	Township 26 North	Range 12 West	County San Juan	
Actual Footage Location of Well: 1650 feet from the North line and 1650 feet from the East line					
Ground Level Elev: 6031'	Producing Formation Greenhorn		Pool Wildcat Greenhorn		Dedicated Acreage: 40 Acres

1. Outline the acreage dedicated to the subject well by colored pencil or hatchure marks on the plat below.
2. If more than one lease is dedicated to the well, outline each and identify the ownership thereof (both as to working interest and royalty).
3. If more than one lease of different ownership is dedicated to the well, have the interests of all owners been consolidated by communitization, unitization, force-pooling, etc?

☐ Yes ☐ No If answer is "yes," type of consolidation _____

If answer is "no," list the owners and tract descriptions which have actually been consolidated. (Use reverse side of this form if necessary.) _____

No allowable will be assigned to the well until all interests have been consolidated (by communitization, unitization, forced-pooling, or otherwise) or until a non-standard unit, eliminating such interests, has been approved by the Commission.



CERTIFICATION

I hereby certify that the information contained herein is true and complete to the best of my knowledge and belief.

W. M. Gallaway
Name

W. M. Gallaway

Position

Engineer

Company

Coleman Oil & Gas, Inc.

Date

May 13, 1981

I hereby certify that the well location shown on this plat was plotted from field notes of actual surveys made by me or under my supervision, and that the same is true and correct to the best of my knowledge and belief.

January 12, 1981

Date Surveyed

Registered Professional Engineer and/or Land Surveyor

S/ Fred B. Kerr, Jr.

Certificate No.

3950

0 330 660 990 1320 1650 1980 2310 2640 2000 1500 1000 500 0