

District - I
PO Box 1980, Hobbs, NM 88241-1980
District II
811 South First, Artesia, NM 88210
District III
1000 Rio Brazos Rd., Aztec, NM 87410
District IV
2040 South Pacheco, Santa Fe, NM 87505

State of New Mexico
Energy, Minerals & Natural Resources Department

OIL CONSERVATION DIVISION
2040 South Pacheco
Santa Fe, NM 87505

Form C-104
Revised October 18, 1994
Instructions on back
Submit to Appropriate District Office
5 Copies

☒ AMENDED REPORT

I. REQUEST FOR ALLOWABLE AND AUTHORIZATION TO TRANSPORT

¹ Operator name and Address CHATEAU OIL AND GAS, INC. 2515 MCKINNEY AVENUE, SUITE 840 DALLAS, TX 75201		² OGRID Number 159819
		³ Reason for Filing Code CH
⁴ API Number 30-045-25983	⁵ Pool Name BACA GALLUP	⁶ Pool Code 03745
⁷ Property Code	⁸ Property Name CON HALE 25E (GP)	⁹ Well Number 2E

II. ¹⁰ Surface Location

UL or lot no. M	Section 15	Township 26N	Range 8W	Lot Idn	Feet from the 1040	North/South Line S	Feet from the 884	East/West line W	County SJ
--------------------	---------------	-----------------	-------------	---------	-----------------------	-----------------------	----------------------	---------------------	--------------

¹¹ Bottom Hole Location

UL or lot no.	Section	Township	Range	Lot Idn	Feet from the	North/South line	Feet from the	East/West line	County
¹² Lee Code F	¹³ Producing Method Code	¹⁴ Gas Connection Date	¹⁵ C-129 Permit Number	¹⁶ C-129 Effective Date	¹⁷ C-129 Expiration Date				

III. Oil and Gas Transporters

¹⁸ Transporter OGRID	¹⁹ Transporter Name and Address	²⁰ POD	²¹ O/G	²² POD ULSTR Location and Description
	EL PASO NATURAL GAS CO. P.O. BOX 4990 FARMINGTON, NM 87499	2287130	G	
	GIANT REFINING CO. P.O. BOX 256 FARMINGTON, NM 87499	2287110	O	

IV. Produced Water

²³ POD	²⁴ POD ULSTR Location and Description
-------------------	--

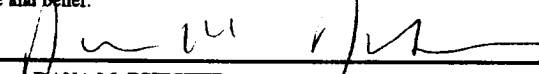
V. Well Completion Data

²⁵ Spud Date	²⁶ Ready Date	²⁷ TD	²⁸ PBTD	²⁹ Perforations	³⁰ DHC, DC, MC
³¹ Hole Size	³² Casing & Tubing Size	³³ Depth Set	³⁴ Sacks Cement		

VI. Well Test Data

³⁵ Date New Oil	³⁶ Gas Delivery Date	³⁷ Test Date	³⁸ Test Length	³⁹ Tbg. Pressure	⁴⁰ Csg. Pressure
⁴¹ Choke Size	⁴² Oil	⁴³ Water	⁴⁴ Gas	⁴⁵ AOF	⁴⁶ Test Method

"I hereby certify that the rules of the Oil Conservation Division have been complied with and that the information given above is true and complete to the best of my knowledge and belief.

Signature: 

Printed name: DANA M. DUTCHER

Title: PRESIDENT

Date: 11/1/96 Phone: 214/953-0198

OIL CONSERVATION DIVISION


Approved by:

Title: SUPERVISOR DISTRICT #3

Approval Date:

FEB - 2 1997

"If this is a change of operator fill in the OGRID number and name of the previous operator

Previous Operator Signature: 

Printed Name: TERRY L. SAVAGE

ATTORNEY-IN-FACT

SNYDER OIL CORPORATION 21042 OR 21030

New Mexico Oil Conservation Division

District I
PO Box 1980, Hobbs, NM 88241-1980
District II
811 South First, Artesia, NM 88210
District III
1000 Rio Brazos Rd., Aztec, NM 87410
District IV
2040 South Pacheco, Santa Fe, NM 87505

State of New Mexico
Energy, Minerals & Natural Resources Department

OIL CONSERVATION DIVISION
2040 South Pacheco
Santa Fe, NM 87505

Form C-104
Revised October 18, 1994
Instructions on back
Submit to Appropriate District Office
5 Copies

☒ AMENDED REPORT

I. REQUEST FOR ALLOWABLE AND AUTHORIZATION TO TRANSPORT

¹ Operator name and Address CHATEAU OIL AND GAS, INC. 2515 MCKINNEY AVENUE, SUITE 840 DALLAS, TX 75201		² OGRID Number 159819
		³ Reason for Filing Code CH
⁴ API Number 30-045-25983	⁵ Pool Name BASIN DAKOTA	⁶ Pool Code 71599
⁷ Property Code	⁸ Property Name CON HALE (DK) (PSI)	⁹ Well Number 2E

II. ¹⁰ Surface Location

UL or lot no. M	Section 15	Township 26N	Range 8W	Lot Idn	Feet from the 1040	North/South Line S	Feet from the 884	East/West line W	County SJ
--------------------	---------------	-----------------	-------------	---------	-----------------------	-----------------------	----------------------	---------------------	--------------

¹¹ Bottom Hole Location

UL or lot no.	Section	Township	Range	Lot Idn	Feet from the	North/South line	Feet from the	East/West line	County
¹² Lse Code F	¹³ Producing Method Code	¹⁴ Gas Connection Date	¹⁵ C-129 Permit Number	¹⁶ C-129 Effective Date	¹⁷ C-129 Expiration Date				

III. Oil and Gas Transporters

¹⁸ Transporter OGRID	¹⁹ Transporter Name and Address	²⁰ POD	²¹ O/G	²² POD ULSTR Location and Description
	EL PASO NATURAL GAS CO. P.O. BOX 4990 FARMINGTON, NM 87499	2286930	G	
000018	GIANT REFINING CO. P.O. BOX 256 FARMINGTON, NM 87499	2286910	O	

IV. Produced Water




²³ POD	²⁴ POD ULSTR Location and Description
-------------------	--

V. Well Completion Data

²⁵ Spud Date	²⁶ Ready Date	²⁷ TD	²⁸ PBTD	²⁹ Perforations	³⁰ DHC, DC, MC
³¹ Hole Size	³² Casing & Tubing Size	³³ Depth Set	³⁴ Sacks Cement		

VI. Well Test Data

³⁵ Date New Oil	³⁶ Gas Delivery Date	³⁷ Test Date	³⁸ Test Length	³⁹ Tbg. Pressure	⁴⁰ Csg. Pressure
⁴¹ Choke Size	⁴² Oil	⁴³ Water	⁴⁴ Gas	⁴⁵ AOF	⁴⁶ Test Method

⁴⁷ I hereby certify that the rules of the Oil Conservation Division have been complied with and that the information given above is true and complete to the best of my knowledge and belief Signature:  Printed name: DANA M. DUTCHER Title: PRESIDENT Date: 4/1/96 Phone: 214/953-0198		OIL CONSERVATION DIVISION Approved by:  Title: SUPERVISOR DISTRICT #3 Approval Date: FEB - 3 1997	
⁴⁸ If this is a change of operator fill in the OGRID number and name of the previous operator  Previous Operator Signature		TERRY L. SAVAGE Printed Name SNYDER OIL CORPORATION 21042 OR 21030 New Mexico Oil Conservation Division	
		ATTORNEY-IN-FACT Title Date	