



TONEY ANAYA
GOVERNOR

STATE OF NEW MEXICO
ENERGY AND MINERALS DEPARTMENT
OIL CONSERVATION DIVISION

May 23, 1985

OK
2/6

50 YEARS



1935 - 1985

POST OFFICE BOX 2018
STATE LAND OFFICE BUILDING
SANTA FE, NEW MEXICO 87501
(505) 827-5800

El Paso Exploration Company
P. O. Box 4289
Farmington, New Mexico 87499-4289

Attention: G. W. Brink


Administrative Order NSL-2052

Gentlemen:

Reference is made to your ^{State} application for a non-standard location for your Schultz Well No. 12A to be located 2025 feet from the North line and 1350 feet from the West line of Section 16, Township 27 North, Range 8 West, NMPM, Blanco Mesaverde Pool, San Juan County, New Mexico. The W/2 of said Section 16 shall be dedicated to the well.

By authority granted me under the provisions of Rule 104 F(I), the above-described unorthodox location is hereby approved.

Sincerely,


R. L. STAMETS, DIRECTOR

RLS/Dc/dr

cc: ✓ Oil Conservation Division - Aztec
Oil & Gas Engineering Committee - Hobbs
Bureau of Land Management - Farmington

RECEIVED

MAY 23 1985

OIL CON. DIV.
DIST. 2



STATE OF NEW MEXICO
ENERGY AND MINERALS DEPARTMENT

OIL CONSERVATION DIVISION
AZTEC DISTRICT OFFICE

1000 RIO BRAZOS ROAD
AZTEC, NEW MEXICO 87410
(505) 334-6178

OIL CONSERVATION DIVISION
BOX 2088
SANTA FE, NEW MEXICO 87501

DATE 5-16-85

RE: Proposed MC _____
Proposed DHC _____
Proposed NSL 2 _____
Proposed SWD _____
Proposed WFX _____
Proposed PMX _____

Gentlemen:

I have examined the application dated 4-26-85
for the El Paso Schultz #12A F-16-27N-8W
Operator Lease and Well No. Unit, S-T-R

and my recommendations are as follows:

Approved

Yours truly,

Earl L. Bush



000
P. O. BOX 4289
FARMINGTON, NEW MEXICO 87499-4289
PHONE: 505-325-2841

April 26, 1985

Mr. Richard Stamets
New Mexico Oil Conservation Division
Post Office Box 2088
Santa Fe, New Mexico 87501

Dear Mr. Stamets:

This is a request for administrative approval for an unorthodox gas well location in the Blanco Mesa Verde Pool.

It is intended to locate the El Paso Natural Gas Company's Schultz #12A at 2025' from the North line and 1350' from the West line of Section 16, T-27-N, R-8-W, San Juan County, New Mexico.

Extremely rough terrain in the form of steep cliffs in the northwest corner of this section makes it impossible to build an orthodox gas well location.

A copy of this application is being submitted to all offset operators by certified mail with a request that they furnish your Santa Fe office with a Waiver of Objection, and return one copy to this office.

Plats showing the proposed well location and the terrain in Section 16, along with an ownership plat, are attached.

Sincerely yours,

G. W. Brink
Project Drilling Engineer

encl.

WAIVER

RECEIVED
APR 26 1985
OIL CON. DIV.
DIST. 3

_____ hereby waives objection to El Paso Natural Gas Company's application for an unorthodox location for their Schultz #12A as proposed above.

By: _____

Date: _____

cc: Mesa Petroleum
Tenneco Oil Company

NEW MEXICO OIL CONSERVATION COMMISSION
WELL LOCATION AND ACREAGE DEDICATION PLAT

Form C-102
Supersedes C-128
Effective 1-1-65

All distances must be from the outer boundaries of the Section.

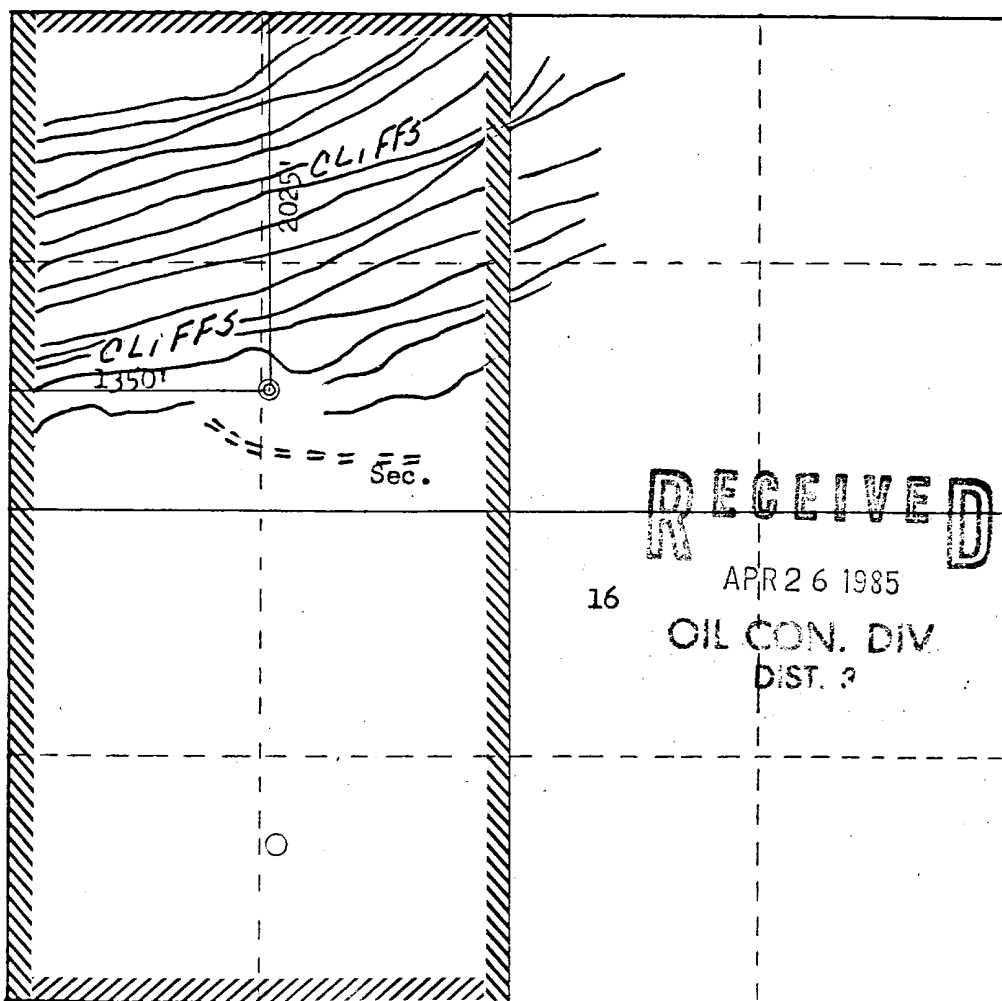
Operator EL PASO NATURAL GAS COMPANY			Lease SCHULTZ (E-6634)		Well No. 12A
Unit Letter F	Section 16	Township 27N	Range 8W	County San Juan	
Actual Footage Location of Well: 2025 feet from the North line and 1350 feet from the West line					
Ground Level Elev. 6068	Producing Formation Mesa Verde		Pool Blanco		Dedicated Acreage: 320 Acres

1. Outline the acreage dedicated to the subject well by colored pencil or hachure marks on the plat below.
2. If more than one lease is dedicated to the well, outline each and identify the ownership thereof (both as to working interest and royalty).
3. If more than one lease of different ownership is dedicated to the well, have the interests of all owners been consolidated by communitization, unitization, force-pooling, etc?

☐ Yes ☐ No If answer is "yes," type of consolidation _____

If answer is "no," list the owners and tract descriptions which have actually been consolidated. (Use reverse side of this form if necessary.) _____

No allowable will be assigned to the well until all interests have been consolidated (by communitization, unitization, forced-pooling, or otherwise) or until a non-standard unit, eliminating such interests, has been approved by the Commission.



CERTIFICATION

I hereby certify that the information contained herein is true and complete to the best of my knowledge and belief.

[Signature]

Name
Drilling Clerk

Position
El Paso Natural Gas

Company
[Signature]

Date

I hereby certify that the well location shown on this plat was plotted from field notes of actual surveys made by me or under my supervision, and that the same is true and correct to the best of my knowledge and belief.

Date Surveyed
April 18, 1985

Registered Professional Engineer
and Land Surveyor

[Signature]
Fred B. Kerr Jr.

Certificate No. 4583

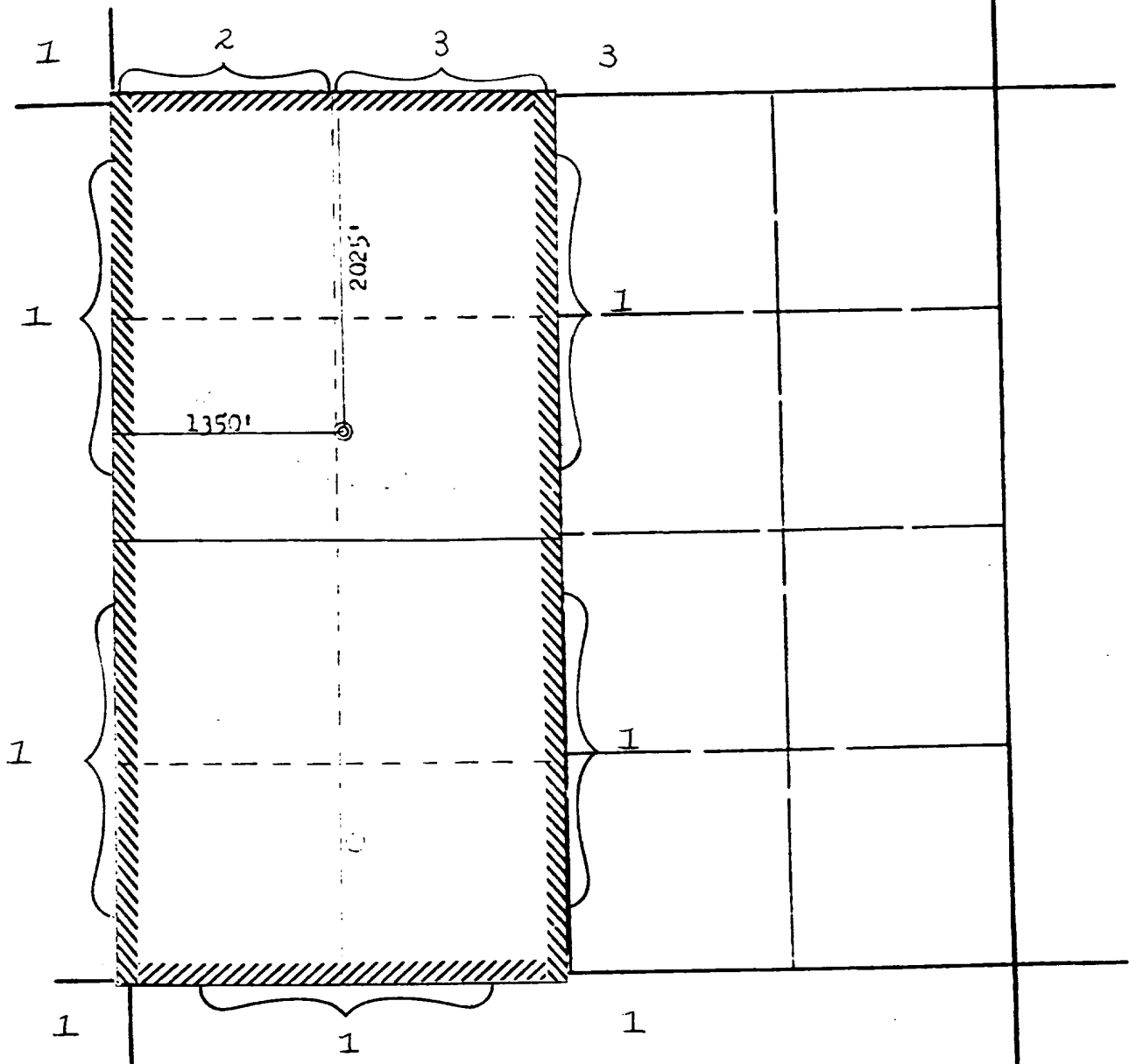
EL PASO NATURAL GAS COMPANY

Well Name Schultz #12 A. Blanco Mesaverde

Footage----- 2025' FNL, 1350' FWL

APPLICATION FOR NON-STANDARD LOCATION

County San Juan State New Mexico Section 16 Township 27N Range 8W



REMARKS:

- (1) El Paso Natural Gas Company
- (2) Mesa Petroleum Company
- (3) Tenneco Oil Company