



TONEY ANAYA  
GOVERNOR

STATE OF NEW MEXICO  
ENERGY AND MINERALS DEPARTMENT  
OIL CONSERVATION DIVISION

July 23, 1985

50 YEARS



1935 - 1985

POST OFFICE BOX 2088  
STATE LAND OFFICE BUILDING  
SANTA FE, NEW MEXICO 87501  
(505) 827-5800

Energy Reserves Group  
P. O. Box 3280  
Casper, Wyoming 82602-3280

Attention: William J. Fiant


Administrative Order NSL-2095

Gentlemen:

Reference is made to your application for a non-standard location for your O. H. Randel Well No. 10 to be located 1060 feet from the South line and 820 feet from the East line of Section 9, Township 26 North, Range 11 West, NMPM, Gallegos Gallup Pool, San Juan County, New Mexico. The E/2 SE/4 of said Section 9 shall be dedicated to the well.

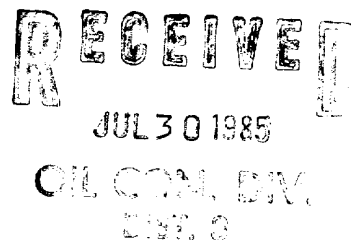
By authority granted me under the provisions of Rule 104-F(I), the above-described unorthodox location is hereby approved.

Sincerely,

  
R. L. STAMETS, DIRECTOR

RLS/DC/dr

cc: ✓ Oil Conservation Division - Aztec  
Bureau of Land Management - Farmington





STATE OF NEW MEXICO  
ENERGY AND MINERALS DEPARTMENT  
OIL CONSERVATION DIVISION  
AZTEC DISTRICT OFFICE

1000 RIO BRAZOS ROAD  
AZTEC, NEW MEXICO 87410  
(505) 334-6178

OIL CONSERVATION DIVISION  
BOX 2088  
SANTA FE, NEW MEXICO 87501

DATE 7-1-71

RE: Proposed MC \_\_\_\_\_  
Proposed DHC \_\_\_\_\_  
Proposed NSL ✓ \_\_\_\_\_  
Proposed SWD \_\_\_\_\_  
Proposed WFX \_\_\_\_\_  
Proposed PMX \_\_\_\_\_

Gentlemen:

I have examined the application dated \_\_\_\_\_  
for the George H. Brown Co. Inc. Oil and Gas Co. 1910 P-9-262-1111  
Operator Lease and Well No. Unit, S-T-R

and my recommendations are as follows:

Approved  
\_\_\_\_\_  
\_\_\_\_\_  
\_\_\_\_\_  
\_\_\_\_\_  
\_\_\_\_\_

Yours truly,

[Signature]

Energy Reserves Group, Inc.  
P.O. Box 3280  
Casper, Wyoming 82602-3280  
307 265 7331



June 25, 1985

State of New Mexico - CERTIFIED MAIL  
Oil Conservation Commission  
Box 2088  
Santa Fe, NM 87501

✓ State of New Mexico - CERTIFIED MAIL  
Oil Conservation Commission  
1000 Rio Brazos Rd.  
Aztec, NM 87410

RE: Request for Approval Unorthodox Well Location, San Juan Co., NM

Gentlemen:

Please consider this letter as a request for approval of an unorthodox well location for the below listed well:

O. H. Randel #10  
1060' FSL & 820' FEL, of Sec. 9-T26N-R11W  
San Juan Co., NM


The purpose of this request is based on topographical conflicts. The well site is located in the Navajo Irrigation Project Area and is immediately adjacent to cultivated farmland. The move from a legal location was necessary to minimize conflicts with existing farming operations. Energy Reserves Group is the operator of Section 9, 10, and 15 - T26N-R11W. The NE/4 of Section 16 is operated by Amoco and Meridian Oil. They have been notified by Certified Mail as of this date (see attached letter).

Very truly yours,  
ENERGY RESERVES GROUP, INC.

William J. Fiant  
Administrator, Field Services

WJF/cb

cc: P. Bertoglio



Energy Reserves Group, Inc.  
P.O. Box 3280  
Casper, Wyoming 82602-3280  
307 265 7331



June 25, 1985

State of New Mexico - CERTIFIED MAIL  
Oil Conservation Commission  
Box 2088  
Santa Fe, NM 87501

State of New Mexico - CERTIFIED MAIL  
Oil Conservation Commission  
1000 Rio Brazos Rd.  
Aztec, NM 87410

RE: Request for Approval Unorthodox Well Location, San Juan Co., NM

Gentlemen:

Please consider this letter as a request for approval of an unorthodox well location for the below listed well:

O. H. Randel #10  
1060' FSL & 820' FEL, of Sec. 9-T26N-R11W  
San Juan Co., NM


The purpose of this request is based on topographical conflicts. The well site is located in the Navajo Irrigation Project Area and is immediately adjacent to cultivated farmland. The move from a legal location was necessary to minimize conflicts with existing farming operations. Energy Reserves Group is the operator of Section 9, 10, and 15 - T26N-R11W. The NE $\frac{1}{4}$  of Section 16 is operated by Amoco and Meridian Oil. They have been notified by Certified Mail as of this date (see attached letter).

Very truly yours,  
ENERGY RESERVES GROUP, INC.

William J. Fiant  
Administrator, Field Services

WJF/cb

cc: P. Bertoglio



Energy Reserves Group, Inc.  
P.O. Box 3280  
Casper, Wyoming 82602-3280  
307 265 7331



June 25, 1985

CERTIFIED MAIL  
Amoco Production Co.  
P.O. Box 800  
Denver, CO 80201  
Attn: Tom McKenzie

RE: Notification of Unorthodox Well Location

Gentlemen:

Please consider this letter as notification of the below listed unorthodox well:

O. H. Randel #10  
1060' FSL & 820' FEL, of Sec. 9-T26N-R11W  
San Juan Co., NM

The wellsite is located in the Navajo Irrigation Project. It was moved to its present site to minimize conflicts with existing farming operations. If you have no objections to this well, we would appreciate your waiver being sent to the New Mexico Oil Conservation Commission as soon as convenient. If you have any objections, please notify the Commission within 20 days of receipt of this letter.

If you have any problems or questions, please call this office.

Very truly yours,  
ENERGY RESERVES GROUP, INC.

William J. Fiant  
Administrator, Field Services

WJF/cb

Attachments

cc: P. Bertoglio



Energy Reserves Group, Inc.  
P.O. Box 3280  
Casper, Wyoming 82602-3280  
307 265 7331



June 25, 1985

CERTIFIED MAIL  
Meridian Oil Co.  
Box 4289  
Farmington, NM 87499  
Attn: Land Dept.

RE: Notification of Unorthodox Well Location

Gentlemen:

Please consider this letter as notification of the below listed unorthodox well:

O. H. Randel #10  
1060' FSL & 820' FEL, of Sec. 9-T26N-R11W  
San Juan Co., NM

The wellsite is located in the Navajo Irrigation Project. It was moved to its present site to minimize conflicts with existing farming operations. If you have no objections to this well, we would appreciate your waiver being sent to the New Mexico Oil Conservation Commission as soon as convenient. If you have any objection, please notify the Commission within 20 days of receipt of this letter.

If you have any problems or questions, please call this office.


Very truly yours,  
ENERGY RESERVES GROUP, INC.

William J. Fiant  
Administrator, Field Services

WJF/cb

Attachments

cc: P. Bertoglio



NEW MEXICO OIL CONSERVATION COMMISSION  
WELL LOCATION AND ACREAGE DEDICATION PLAT

Form C-102  
Supersedes C-128  
Effective 1-1-65

All distances must be from the outer boundaries of the Section.

Operator ENERGY RESERVES GROUP			Lease RANDALL D.H.		Well No. 10
Unit Letter P	Section 9	Township 26N	Range 11W	County San Juan	
Actual Footage Location of Well: 1060 feet from the South line and 820 feet from the East line					
Ground Level Elev. 6301	Producing Formation Gallup		Pool Gallegos Gallup		Dedicated Acreage: 80 Acres

1. Outline the acreage dedicated to the subject well by colored pencil or hachure marks on the plat below.
2. If more than one lease is dedicated to the well, outline each and identify the ownership thereof (both as to working interest and royalty).
3. If more than one lease of different ownership is dedicated to the well, have the interests of all owners been consolidated by communitization, unitization, force-pooling, etc?

☐ Yes ☐ No If answer is "yes," type of consolidation \_\_\_\_\_

If answer is "no," list the owners and tract descriptions which have actually been consolidated. (Use reverse side of this form if necessary.) \_\_\_\_\_

No allowable will be assigned to the well until all interests have been consolidated (by communitization, unitization, forced-pooling, or otherwise) or until a non-standard unit, eliminating such interests, has been approved by the Commission.

Sec.		<p>RECEIVED</p> <p>MAY 30 1985</p> <p>BUREAU OF LAND MANAGEMENT FARMINGTON RESOURCE AREA</p>	
<p>9</p> <p>RECEIVED</p> <p>JUN 04 1985</p> <p>OIL CON. DIV. DIST. 3</p>		<p>820'</p> <p>1060'</p>	

Scale: 1"=1000'

CERTIFICATION

I hereby certify that the information contained herein is true and complete to the best of my knowledge and belief.

Name  
William J. Fiant

Position  
Administrator, Field Services

Company  
Energy Reserves Group, Inc.

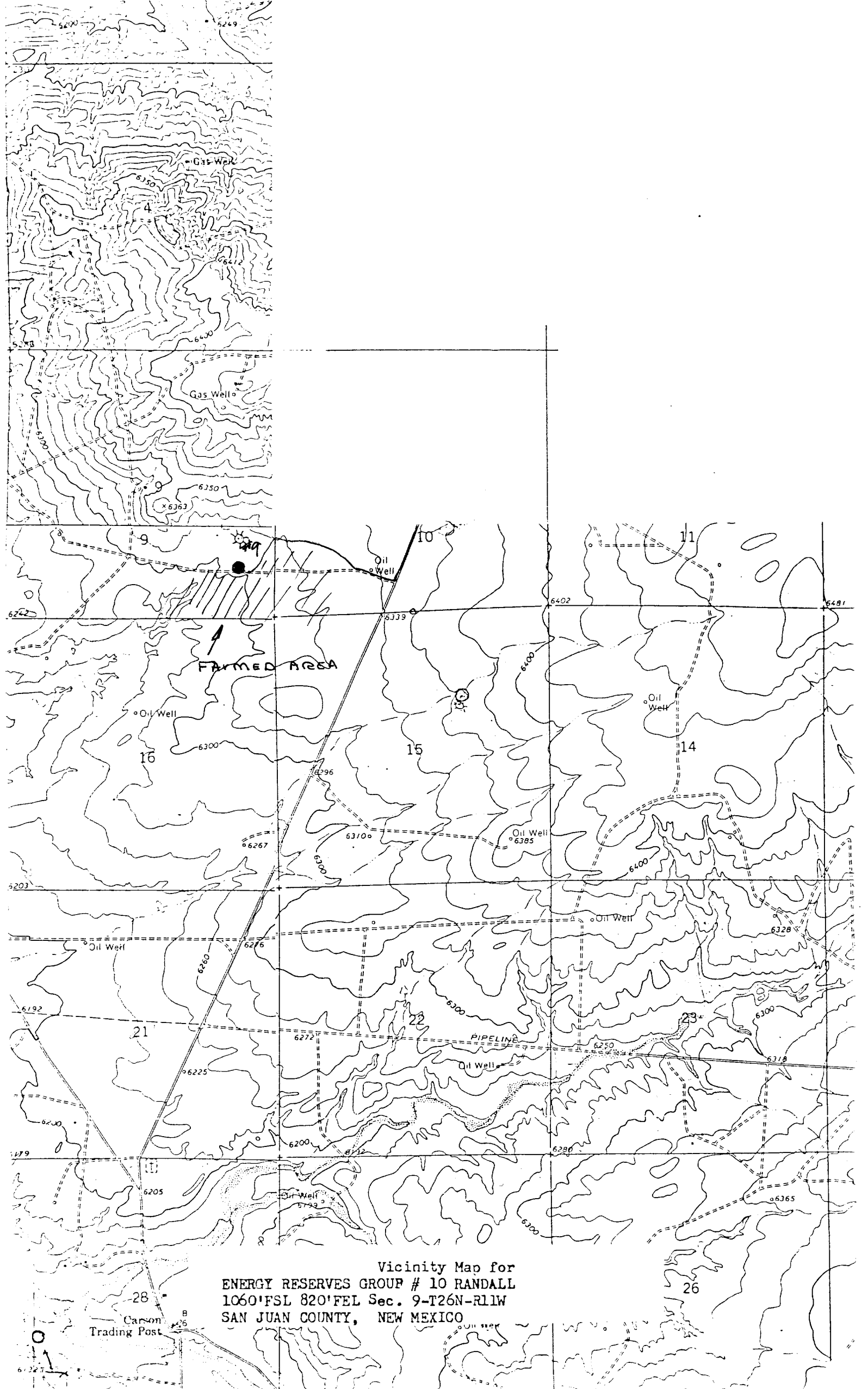
Date  
5-3-85

I hereby certify that the well location shown on this plat was plotted from field notes of actual surveys made by me or under my supervision, and that the same is true and correct to the best of my knowledge and belief.

Date Surveyed  
April 24, 1985

Registered Professional Engineer and Land Surveyor  
Fred B. Kerr Jr.

Certificate No. 3950



Vicinity Map for  
ENERGY RESERVES GROUP # 10 RANDALL  
1060' FSL 820' FEL Sec. 9-T26N-R11W  
SAN JUAN COUNTY, NEW MEXICO