

Submit 3 Copies To Appropriate District  
Office  
District I  
1625 N. French Dr., Hobbs, NM 87240  
District II  
811 South First, Artesia, NM 87210  
District III  
1000 Rio Brazos Rd., Aztec, NM 87410  
District IV  
2040 South Pacheco, Santa Fe, NM 87505

State of New Mexico  
Energy, Minerals and Natural Resources

Form C-103  
Revised March 25, 1999

OIL CONSERVATION DIVISION  
2040 South Pacheco  
Santa Fe, NM 87505

WELL API NO.

5. Indicate Type of Lease

STATE ☐ FEE ☐

6. State Oil & Gas Lease No.

7. Lease Name or Unti Agreement Name  
SAN JUAN 28-7

8. Well No. 216M

9. Pool name or Wildcat  
BLANCO MESAVERDE/BASIN DAKOTA

SUNDRY NOTICES AND REPORTS ON WELLS

(DO NOT USE THIS FORM FOR PROPOSALS TO DRILL OR TO DEEPEN OR PLUG BACK TO A DIFFERENT RESERVOIR. USE "APPLICATION FOR PERMIT" (FORM C-101) FOR SUCH PROPOSALS.)

1. Type of Well:

Oil Well ☐ Gas Well ☒ Other

2. Name of Operator CONOCO, INC.

3. Address of Operator P.O. BOX 2197 DU 3084 HOUSTON TX 77252

4. Well Location

Unit Letter I : 1675' feet from the SOUTH line and 1095' feet from the EAST line

Section 8 Township 27N Range 7W NMPM County RIO ARRIBA

10. Elevation (Show whether DR, RKB, RT, GR, etc.)  
6850'

11. Check Appropriate Box to Indicate Nature of Notice, Report or Other Data

NOTICE OF INTENTION TO:

PERFORM REMEDIAL WORK ☐ PLUG AND ABANDON ☐

TEMPORARILY ABANDON ☐ CHANGE PLANS ☐

PULL OR ALTER CASING ☐ MULTIPLE COMPLETION ☐

OTHER: DHC ☒

SUBSEQUENT REPORT OF:

REMEDIAL WORK ☐ ALTERING CASING ☐

COMMENCE DRILLING OPNS. ☐ PLUG AND ABANDONMENT ☐

CASING TEST AND CEMENT JOBS ☐

OTHER: ☐

12. Describe proposed or completed operations. (Clearly state all pertinent details, and give pertinent dates, including estimated date of starting and proposed work). SEE RULE 1103. For Multiple Completions: Attach diagram of proposed completion or recompletion.

In reference to Order #R-11363 Conoco proposes to drill this new well and downhole commingle in the Blanco Mesverde and Basin Dakota.

Proposed perforations are:  
Blanco Mesaverde 5022' - 5850'  
Basin Dakota 7612' - 7862'

Allocation will be by test

Commingling in this well will not reduce the value of the remaining production.

BLM was notified on APD.

In reference to Order #R-10476-B interest owners were not notified.

I hereby certify that the information above is true and complete to the best of my knowledge and belief.

SIGNATURE Deborah Marberry TITLE REGULATORY ANALYST DATE 3/13/2001

Type or print name DEBORAH MARBERRY

Telephone No. (281)293-1005

(This space for State use)

Original Signed by STEVEN N. HAYDEN

APPROVED BY \_\_\_\_\_ TITLE \_\_\_\_\_

DATE MAR 26 2001

Conditions of approval if any:

DHC 349A2



District IV  
2040 South Pacheco, Santa Fe, NM 87505

OIL CONSERVATION DIVISION  
2040 South Pacheco  
Santa Fe, NM 87505

Submit to Appropriate District Office  
State Lease - 4 Copies  
Fee Lease - 3 Copies

☐ AMENDED REPORT

# WELL LOCATION AND ACREAGE DEDICATION PLAT

1 API Number		2 Pool Code		3 Pool Name	
-		71599		BASIN DAKOTA	
4 Property Code		5 Property Name			6 Well Number
SF 078		SAN JUAN 28-7			216 M
7 OGRID No.		8 Operator Name			9 Elevation
005073		CONOCO, INC.			688 <del>60</del>



<sup>10</sup> Surface Location

UL or lot no.	Section	Township	Range	Lot Idn	Feet from the	North/South line	Feet from the	East/West line	County
I	8	27N	7W		1675'	SOUTH	1095'	EAST	RIO ARRIBA

<sup>11</sup> Bottom Hole Location If Different From Surface

UL or lot no.	Section	Township	Range	Lot Idn	Feet from the	North/South line	Feet from the	East/West line	County
12 Dedicated Acres	13 Joint 01: Infill I	14 Consolidation Code U		15 Order No.					

NO ALLOWABLE WILL BE ASSIGNED TO THIS COMPLETION UNTIL ALL INTERESTS HAVE BEEN CONSOLIDATED OR A NON-STANDARD UNIT HAS BEEN APPROVED BY THE DIVISION

16		<div data-bbox="1042 861 1482 889"><b>17 OPERATOR CERTIFICATION</b></div> <div data-bbox="1042 889 1482 978"><i>I hereby certify that the information contained herein is true and complete to the best of my knowledge and belief.</i></div> <div data-bbox="1042 978 1482 1053"> Signature</div> <div data-bbox="1042 1053 1482 1089">DEBORAH MARBERRY Printed Name</div>
		<div data-bbox="1042 1089 1482 1125">REGULATORY ANALYST Title</div> <div data-bbox="1042 1125 1482 1161">3/13/2001 Date</div>
	<div data-bbox="789 1400 1029 1755"></div>	<div data-bbox="1042 1308 1482 1336"><b>18 SURVEYOR CERTIFICATION</b></div> <div data-bbox="1042 1336 1482 1472"><i>I hereby certify that the well location shown on this plan was plotted from field notes of actual surveys made by me or under my supervision, and that the same is true and correct to the best of my belief.</i></div> <div data-bbox="1042 1472 1482 1508">Date of Survey</div> <div data-bbox="1042 1508 1482 1544">Signature and Seal of Professional Surveyor:</div> <div data-bbox="1042 1544 1482 1583">Certificate Number</div>

District I  
1625 N. French Dr., Hobbs, NM 88240

District II  
811 South First, Artesia, NM 88210

District III  
1000 Rio Brazos Rd., Aztec, NM 87410

District IV  
2040 South Pacheco, Santa Fe, NM 87505

State of New Mexico  
Energy, Minerals & Natural Resources Department

Form C-102  
Revised August 15, 2000

OIL CONSERVATION DIVISION  
2040 South Pacheco  
Santa Fe, NM 87505

Submit to Appropriate District Office  
State Lease - 4 Copies  
Fee Lease - 3 Copies

☐ AMENDED REPORT

WELL LOCATION AND ACREAGE DEDICATION PLAT

<sup>1</sup> API Number	<sup>2</sup> Pool Code	<sup>3</sup> Pool Name
- -	72319	BLANCO MESAVERDE
<sup>4</sup> Property Code	<sup>5</sup> Property Name	<sup>6</sup> Well Number
SF 078	SAN JUAN 28-7	216 M
<sup>7</sup> OGRID No.	<sup>8</sup> Operator Name	<sup>9</sup> Elevation
005073	CONOCO, INC.	6860

<sup>10</sup> Surface Location


UL or lot no.	Section	Township	Range	Lot Idn	Feet from the	North/South line	Feet from the	East/West line	County
I	8	27N	7W		1675'	SOUTH	1095'	EAST	RIO ARRIBA

<sup>11</sup> Bottom Hole Location If Different From Surface

UL or lot no.	Section	Township	Range	Lot Idn	Feet from the	North/South line	Feet from the	East/West line	County

<sup>12</sup> Dedicated Acres	<sup>13</sup> Joint or Infill	<sup>14</sup> Consolidation Code	<sup>15</sup> Order No.
	I	U	

NO ALLOWABLE WILL BE ASSIGNED TO THIS COMPLETION UNTIL ALL INTERESTS HAVE BEEN CONSOLIDATED OR A NON-STANDARD UNIT HAS BEEN APPROVED BY THE DIVISION

16					17 OPERATOR CERTIFICATION I hereby certify that the information contained herein is true and complete to the best of my knowledge and belief.  Signature DEBORAH MARBERRY Printed Name REGULATORY ANALYST Title 3/13/2001 Date 18 SURVEYOR CERTIFICATION I hereby certify that the well location shown on this plat was plotted from field notes of actual surveys made by me or under my supervision, and that the same is true and correct to the best of my belief. Date of Survey Signature and Seal of Professional Surveyor: Certificate Number

**UNITED STATES  
DEPARTMENT OF THE INTERIOR  
BUREAU OF LAND MANAGEMENT**

FORM APPROVED  
OMB NO. 1004-0138  
Expires February 28, 1995

**APPLICATION FOR PERMIT TO DRILL OR DEEPEN**

1. TYPE OF WORK  DRILL <input checked="" type="checkbox"/> DEEPEN <input type="checkbox"/> 2001 MAR 12 PM 1:47		5. LEASE DESIGNATION AND SERIAL NO. <b>SF 078569</b>
2. NAME OF OPERATOR <b>Conoco Inc.</b>		6. IF INDIAN, ALLOTTEE OR TRIBE NAME
3. ADDRESS AND TELEPHONE NO. <b>10 Desta Drive, Suite 649W, Midland, TX 79705; 915/686-5565</b>		7. UNIT AGREEMENT NAME <b>San Juan 28-7 Unit</b>
4. LOCATION OF WELL (Report location clearly and in accordance with any State requirements) At surface: <b>1675' FSL &amp; 1095' FEL</b> As proposed prod. Zone: <b>1675' FSL &amp; 1095' FEL</b>		8. FARM OR LEASE NAME WELL NO. <b>#216M</b>
14. DISTANCE IN MILES AND DIRECTION FROM NEAREST TOWN OR POST OFFICE*		9. API WELL NO.
15. DISTANCE FROM PROPOSED* LOCATION TO NEAREST PROPERTY OR LEASE LINE, FT. (Also to nearest drg. Unit line, if any)		10. FIELD AND POOL, OR WILDCAT <b>Blanco Mesaverde / Basin Dakota</b>
16. DISTANCE FROM PROPOSED LOCATION* TO NEAREST WELL, DRILLING COMPLETED, OR APPLIED FOR, ON THIS LEASE, FT.		11. SEC., T., R., M., OR BLK. AND SURVEY OR AREA <b>Sec. 8, T27N, R7W</b>
17. NO. OF ACRES ASSIGNED TO THIS WELL <b>320 E/2</b>		12. COUNTY OR PARISH
18. DISTANCE FROM PROPOSED LOCATION* TO NEAREST WELL, DRILLING COMPLETED, OR APPLIED FOR, ON THIS LEASE, FT.		13. STATE <b>NM</b>
19. ELEVATIONS (Show whether DF, RT, GR, etc.) <b>6860'</b>		20. ROTARY OR CABLE TOOLS <b>Rotary</b>
21. ELEVATIONS (Show whether DF, RT, GR, etc.)		22. APPROX. DATE WORK WILL START* <b>04/25/01</b>

**PROPOSED CASING AND CEMENTING PROGRAM**

SIZE OF HOLE	GRADE, SIZE OF CASING	WEIGHT PER FOOT	SETTING DEPTH	QUANTITY OF CEMENT
12-1/2"	J-55; 9-5/8"	36#	325'	159 sxs, circ.
8-3/4"	J-55; 7"	20#	3862'	611 sxs, circ.
6-1/4"	J-55, 4 1/2"	10.5#	7862'	323 sxs, TOC @ 3762'

It is proposed to drill a vertical wellbore in the Blanco Mesaverde and Basin Dakota Pools. DHC application will be filed with the BLM and NMOCD.. An NOS was filed 01/17/01. The well will be drilled and equipped according to the following additional attachments:

1. Well Location & Acreage Dedication Plat (C-102).
2. Proposed Well Plan Outline.
3. Cementing Plan.
4. Blowout Preventer Hookup.
5. Surface Use Plan.
6. Production Facility Layout.

APD/ROW

This application includes ROW's for the well pad, access road, cathodic protection and pipeline.

IN ABOVE SPACE DESCRIBE PROPOSED PROGRAM: If proposal is to deepen give data on present productive zone and proposed new productive zone. If proposal is to drill or deepen directionally, give pertinent data on subsurface locations and measured and true vertical depths. Give blowout preventer program, if any.

SIGNED *Ken Burke Southall* TITLE Analyst  
(This space for Federal or State office Use)

DATE 02/23/01

PERMIT NO. \_\_\_\_\_

APPROVAL DATE \_\_\_\_\_

Application approval does not warrant or certify that the applicant holds legal or equitable title to those rights in the subject lease which would entitle the applicant to conduct operations thereon.

CONDITIONS OF APPROVAL, IF ANY:

APPROVED BY \_\_\_\_\_ TITLE \_\_\_\_\_ DATE \_\_\_\_\_

\*See Instructions On Reverse Side

Title 18 U.S.C. Section 1001, makes it a crime for any person knowingly and willfully to make to any department or agency of the United States any false, fictitious or fraudulent statements or representations as to any matter within its jurisdiction.

District I  
PO Box 1980, Hobbs, NM 88241-1980

District II  
PO Drawer 00, Artesia, NM 88211-0719

District III  
1000 Rio Brazos Rd., Aztec, NM 87410

District IV  
PO Box 2088, Santa Fe, NM 87504-2088

State of New Mexico  
Energy, Minerals & Natural Resources Department

OIL CONSERVATION DIVISION  
PO Box 2088  
Santa Fe, NM 87504-2088

Form C-102

Revised February 21, 1994

Instructions on back

Submit to Appropriate District Office

State Lease - 4 Copies

Fee Lease - 3 Copies

☐ AMENDED REPORT

2007 MAR 12 PM 1:47

WELL LOCATION AND ACREAGE DEDICATION PLAT

*API Number	*Pool Code	*Pool Name
	72319 / 71599	BLANCO MESAVERDE / BASIN DAKOTA
*Property Code	*Property Name	*Well Number
016608	SAN JUAN 28-7 UNIT	216M
*GRID No.	*Operator Name	*Elevation
005073	CONOCO, INC.	6860'

<sup>10</sup> Surface Location

UL or lot no.	Section	Township	Range	Lot Idn	Feet from the	North/South line	Feet from the	East/West line	County
I	8	27N	7W		1675	SOUTH	1095	EAST	RIO ARriba

<sup>11</sup> Bottom Hole Location If Different From Surface

UL or lot no.	Section	Township	Range	Lot Idn	Feet from the	North/South line	Feet from the	East/West line	County

<sup>12</sup> Dedicated Acres	<sup>13</sup> Joint or Infill	<sup>14</sup> Consolidation Code	<sup>15</sup> Order No.
320 Acres (E/2)			

NO ALLOWABLE WILL BE ASSIGNED TO THIS COMPLETION UNTIL ALL INTERESTS HAVE BEEN CONSOLIDATED OR A NON-STANDARD UNIT HAS BEEN APPROVED BY THE DIVISION

<sup>16</sup>	5276.70'	<sup>17</sup> OPERATOR CERTIFICATION
		I hereby certify that the information contained herein is true and complete to the best of my knowledge and belief.
		<i>Kim Southall</i>
		Signature
		Kim Southall
		Printed Name
		Property Analyst
		Title
		2/5/01
		Date
		<sup>18</sup> SURVEYOR CERTIFICATION
		I hereby certify that the well location shown on this plat was plotted from field notes of actual surveys made by me or under my supervision, and that the same is true and correct to the best of my belief.
		JANUARY 30, 2001
		Date of Survey
		Signature and Seal of Surveyor
		<i>NEALE C. EDWARDS</i>
		NEALE C. EDWARDS
		NEW MEXICO
		6857
		Certificate No. 6857

5477.34'

5481.96'

1095'

1675'

5294.52'

SF-078569

8