



STATE OF NEW MEXICO
ENERGY AND MINERALS DEPARTMENT

OIL CONSERVATION DIVISION
AZTEC DISTRICT OFFICE

1000 RIO BRAZOS ROAD
AZTEC, NEW MEXICO 87410
(505) 334-6178

OIL CONSERVATION DIVISION
BOX 2088
SANTA FE, NEW MEXICO 87501

DATE 11-25-87

RE: Proposed MC _____
Proposed DHC _____
Proposed NSL ✓ _____
Proposed SWD _____
Proposed WFX _____
Proposed PMX _____


Gentlemen:

I have examined the application dated 11-20-87
for the MERIDIAN OIL INC. HUERFANO UNIT #287 C-5-26N-10W
Operator Lease and Well No. Unit, S-T-R

and my recommendations are as follows:

APPROVE

Yours truly,



MERIDIAN OIL

November 19, 1987

Mr. William LeMay
New Mexico Oil Conservation Division
Post Office Box 2088
Santa Fe, New Mexico 87501

Dear Mr. LeMay:

This is a request for administrative approval for an unorthodox gas well location in the Angel Peak Gallup/Basin Dakota Pool.

It is intended to locate El Paso Natural Gas Company's Huerfano Unit #287 at 500' from the North line and 1970' from the West line of Section 5, T-26-N, R-10-W, San Juan County, New Mexico.

Extremely rough terrain in the form of steep cliffs makes it impossible to build an orthodox location in the northwest quarter of this section.

El Paso Natural Gas Company is the Unit Operator of all offset wells.

Plats showing the proposed well location and the terrain in Section 5, along with an ownership plat, are attached.

Sincerely yours,


C. A. Rector

encl.

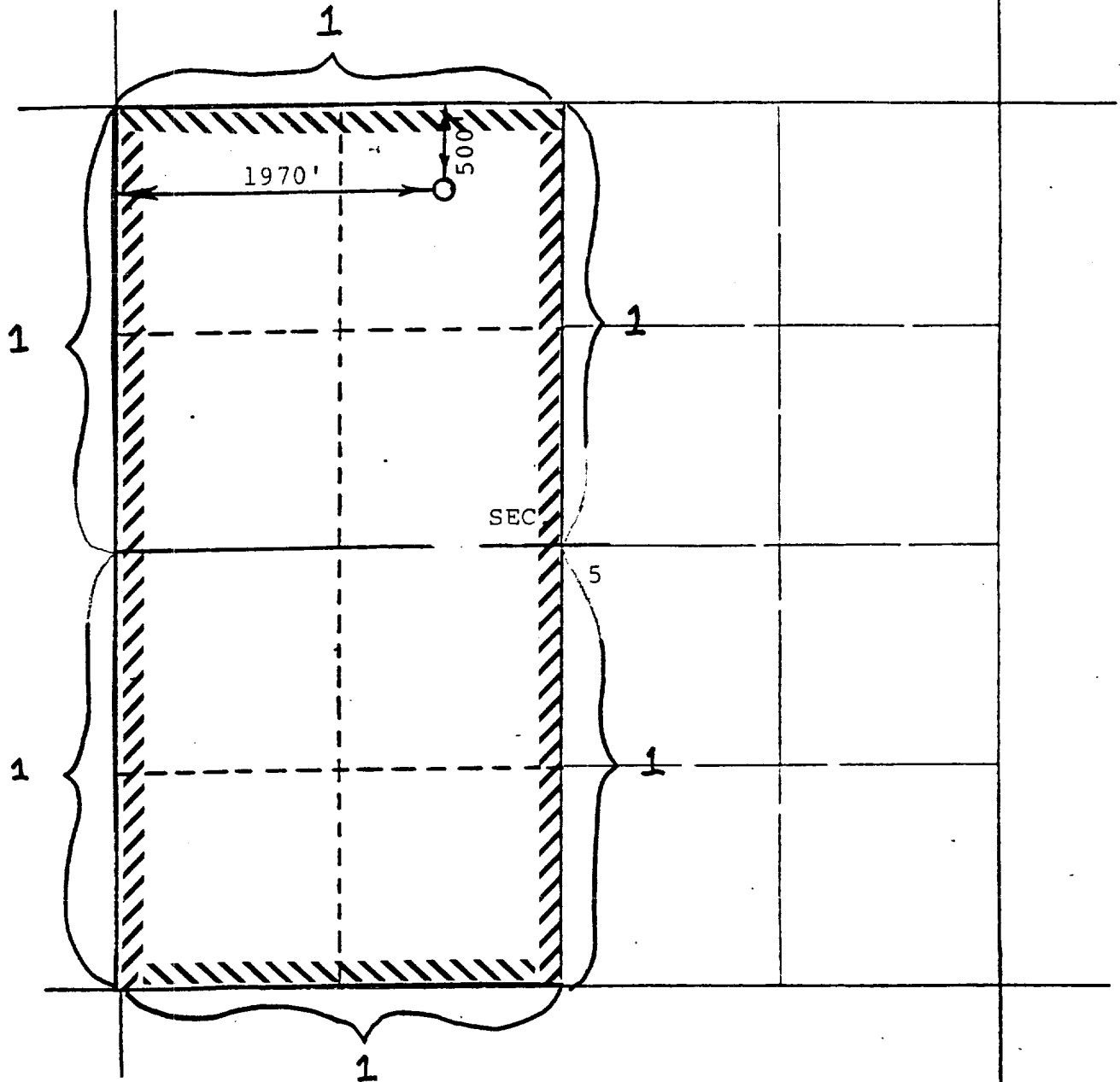
RECEIVED
NOV 20 1987
OIL CON. DIV.
DIST. 3

MERIDIAN OIL INC.

Well Name Huerfano Unit No. 287
Angel Peak Gallup/Basin Dakota
Footage----- 500'FNL, 1970'FWL

APPLICATION FOR NON-STANDARD LOCATION

County San Juan State New Mexico Section 5 Township 26N Range 10W



REMARKS: (1) Huerfano Unit, El Paso Natural Gas Company - Operator

OIL CONSERVATION DIVISION

P. O. BOX 2088

STATE OF NEW MEXICO
ENERGY AND MINERALS DEPARTMENT

SANTA FE, NEW MEXICO 87501

Form C-102
Revised 10-1-78

All distances must be from the outer boundaries of the Section.

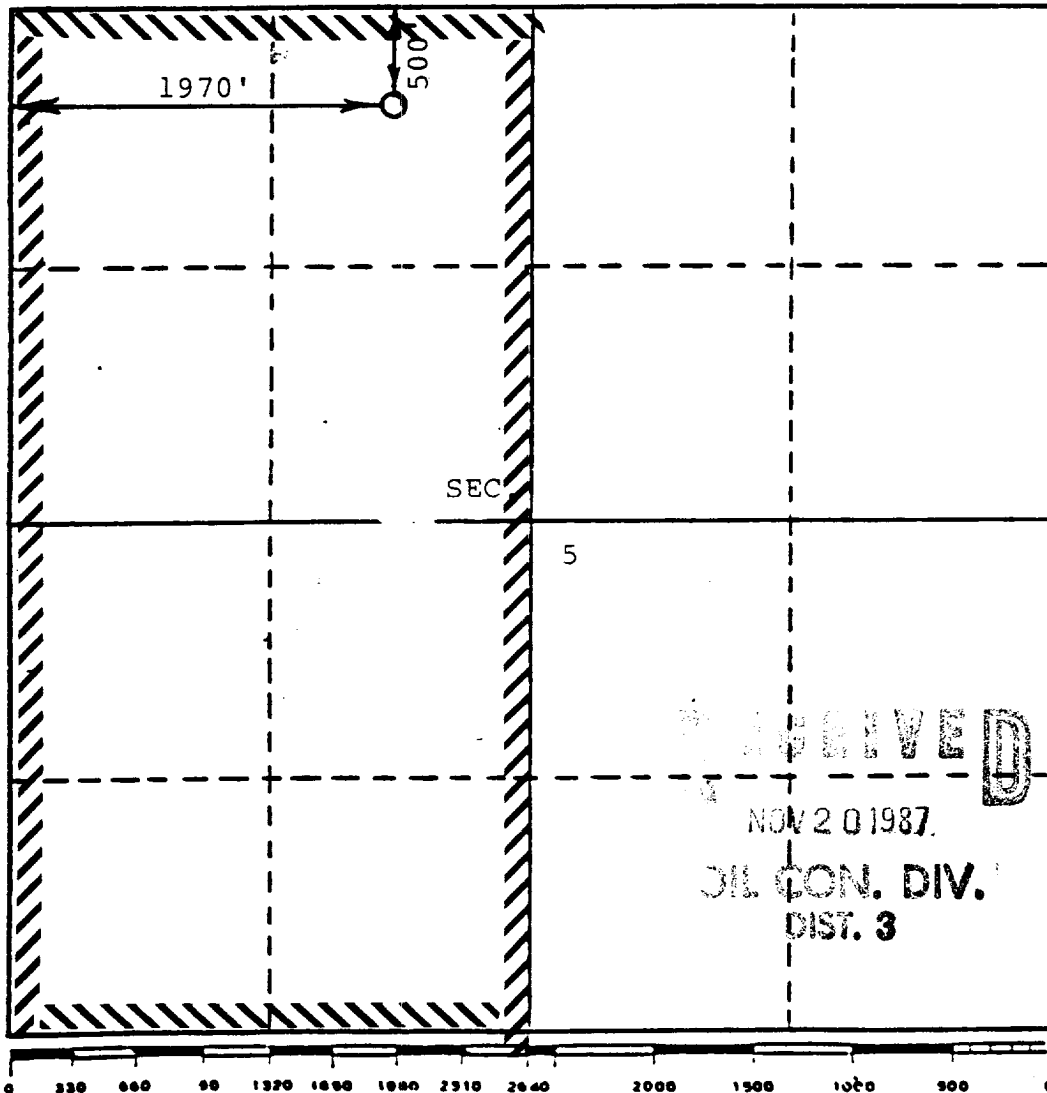
Operator EL PASO NATURAL GAS COMPANY			Lease HUERFANO UNIT (SF-080895)		Well No. 287
Unit Letter C	Section 5	Township 26N	Range 10W	County SAN JUAN	
Actual Footage Location of Well: 500 feet from the NORTH line and 1970 feet from the WEST line					
Ground Level Elev. 6122	Producing Formation Gallup /Dakota		Pool Angel Peak Ext/Basin		Dedicated Acreage: 320 Acres

1. Outline the acreage dedicated to the subject well by colored pencil or hachure marks on the plat below.
2. If more than one lease is dedicated to the well, outline each and identify the ownership thereof (both as to working interest and royalty).
3. If more than one lease of different ownership is dedicated to the well, have the interests of all owners been consolidated by communitization, unitization, force-pooling, etc?

☒ Yes ☐ No If answer is "yes:" type of consolidation Unitization

If answer is "no," list the owners and tract descriptions which have actually been consolidated. (Use reverse side of this form if necessary.)

No allowable will be assigned to the well until all interests have been consolidated (by communitization, unitization, forced-pooling, or otherwise) or until a non-standard unit, eliminating such interests, has been approved by the Division.



CERTIFICATION

I hereby certify that the information contained herein is true and complete to the best of my knowledge and belief.

Name
Drilling Clerk

Position
El Paso Natural Gas

Company

Date

I hereby certify that the well location shown on this plat was plotted from field notes of actual surveys made by me or under my supervision, and that the same is true and correct to the best of my knowledge and belief.

NOVEMBER 4, 1987

Date Surveyed
DAVID M. KELSEY

Registered Professional Engineer
and/or Land Surveyor

David M. Kelsey

Certificate No.
5855

