

STATE OF NEW MEXICO

ENERGY, MINERALS AND NATURAL RESOURCES DEPARTMENT

OIL CONSERVATION DIVISION



GARREY CARRUTHERS
GOVERNOR

POST OFFICE BOX 2088
STATE LAND OFFICE BUILDING
SANTA FE, NEW MEXICO 87504
(505) 827-5800

May 24, 1989

Meridian Oil, Inc.
P.O. Box 4289
Farmington, NM 87499-4289

Attention: Peggy Bradfield

Administrative Order NSL-2657

Dear Ms. Bradfield:

Reference is made to your application of March 9, 1989, as amended May 1, 1989, for a non-standard gas well location for your Kah-Des-Pah Well No. 2 to be located 1430 feet from the South line and 2210 feet from the West line (Unit K) of Section 18, Township 26 North, Range 8 West, NMPM, Basin Dakota Pool, San Juan County, New Mexico. Lots 1 through 4 and the E/2 W/2 of said Section 18 shall be dedicated to the well forming a standard 320.28-acre gas spacing and proration unit for said pool.

By the authority granted me under the provisions of Rule 2(c) of the Special Rules and Regulations for the Basin-Dakota Pool, as promulgated by Division Order No. R-8170, as amended, the above-described unorthodox gas well location is hereby approved.

Sincerely,

A handwritten signature in cursive script, appearing to read "William J. LeMay".

William J. LeMay
Director

WJL/MES/ag

cc: Oil Conservation Division - Aztec
NM Oil and Gas Engineering Committee - Hobbs
US Bureau of Land Management - Farmington

RECEIVED
MAY 26 1989
OIL CON. DIV.
DIST. 3



STATE OF NEW MEXICO
ENERGY AND MINERALS DEPARTMENT

OIL CONSERVATION DIVISION
AZTEC DISTRICT OFFICE

1000 RIO BRAZOS ROAD
AZTEC, NEW MEXICO 87410
(505) 334-6178

OIL CONSERVATION DIVISION
BOX 2088
SANTA FE, NEW MEXICO 87501

DATE 5-4-89

RE: Proposed MC _____
Proposed DIIC _____
Proposed NSL X _____
Proposed SWD _____
Proposed WFX _____
Proposed PMX _____

Gentlemen:

I have examined the application dated 5-3-89
for the MERIDIAN OIL, INC. - KADES PAH #2 K-18-26N-8W
Operator Lease and Well No. Unit, S-T-R

and my recommendations are as follows:

Approve

Yours truly,

E. B. Bush

MERIDIAN OIL

May 1, 1989

RECEIVED

MAY 03 1989

OIL CON. D.
DIST. 3

Mr. William LeMay
New Mexico Oil Conservation Division
Post Office Box 2088
Santa Fe, New Mexico 87504

Dear Mr. LeMay:


This is a request for administrative approval for an unorthodox gas well location in the Basin Dakota Pool.

It is intended to locate the Meridian Oil Inc. Ka Des Pah #2 at 1403' from the South line and 2210' from the West line of Section 18, T-26-N, R-8-W, San Juan County, New Mexico. Application was made in March, 1989 for this well at 2205' from the South line and 1815' from the West line of this Section. The move to the present location was necessary because of an archaeology request because of the presence of ruins and the presence of Blanco Wash.

A copy of this application is being submitted to all offset operators by certified mail with a request that they furnish your Santa Fe office with a Waiver of Objection, and return one copy to this office.

Plats showing the proposed well location and the terrain in Section 18, along with an ownership plat, are attached.

Sincerely yours,



Peggy Bradfield

encl.

WAIVER

Union Texas Petroleum hereby waives objection to Meridian Oil Inc.'s application for an unorthodox location for their Ka Des Pah #2 as proposed above.

By: _____ Date: _____

xc: Union Texas Petroleum

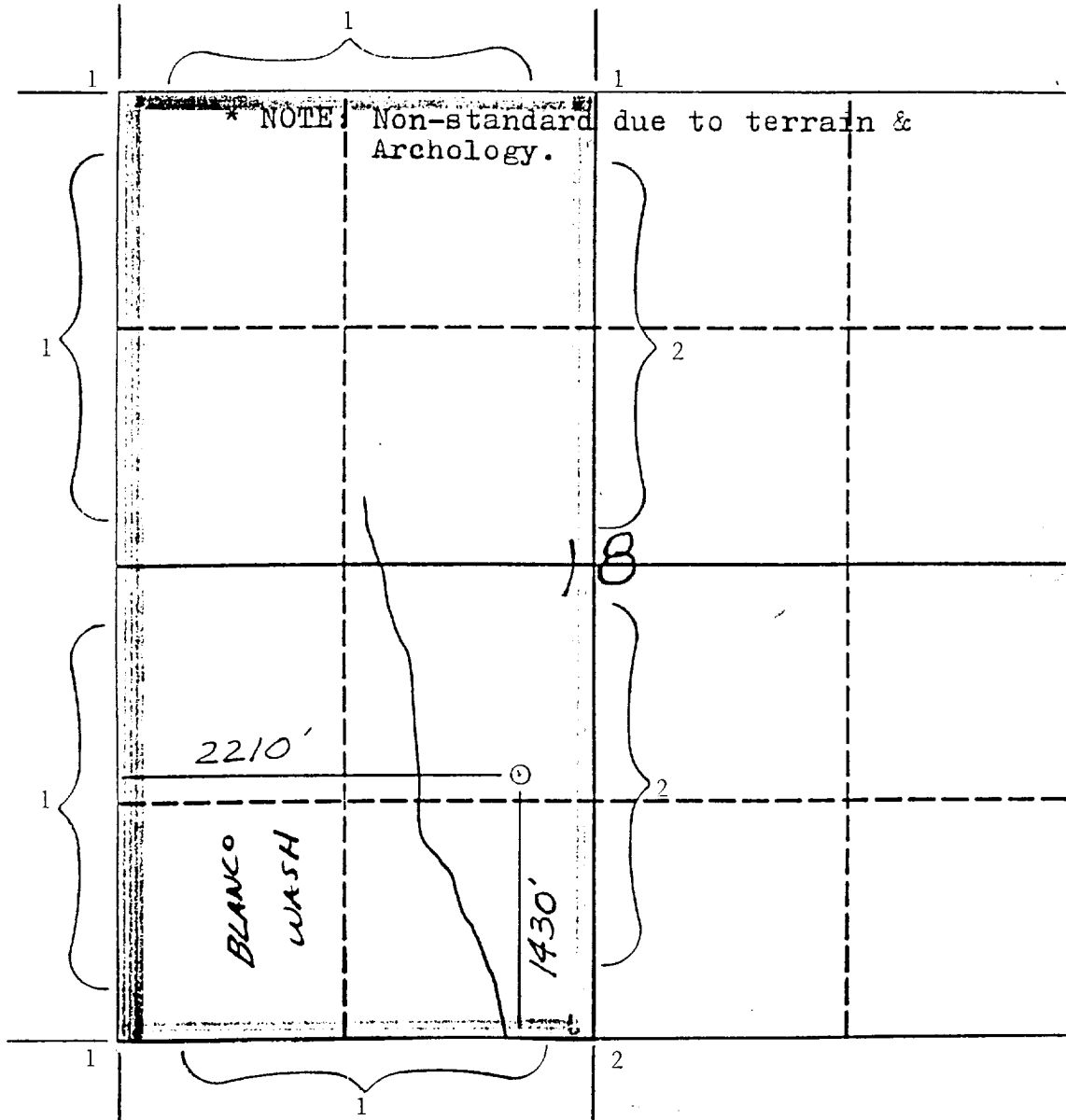
MERIDIAN OIL INC

Well Name Kah Des Pah #2

Footage 1430' FSL; 2210' FWL

APPLICATION FOR NON-STANDARD LOCATION

County San Juan State New Mexico Section 18 Township 26N Range 8W



Remarks

1) Meridian Oil Inc.

2) Union Texas Petroleum Corp.

Unit to Appropriate
District Office
State Lease - 4 copies
Fee Lease - 3 copies

State of New Mexico
Energy, Minerals and Natural Resources Department

Form C-102
Revised 1-1-89

OIL CONSERVATION DIVISION

P.O. Box 2088
Santa Fe, New Mexico 87504-2088

DISTRICT I
P.O. Box 1980, Hobbs, NM 88240

DISTRICT II
P.O. Drawer DD, Artesia, NM 88210

DISTRICT III
1000 Rio Brazos Rd., Aztec, NM 87410

WELL LOCATION AND ACREAGE DEDICATION PLAT

All Distances must be from the outer boundaries of the section

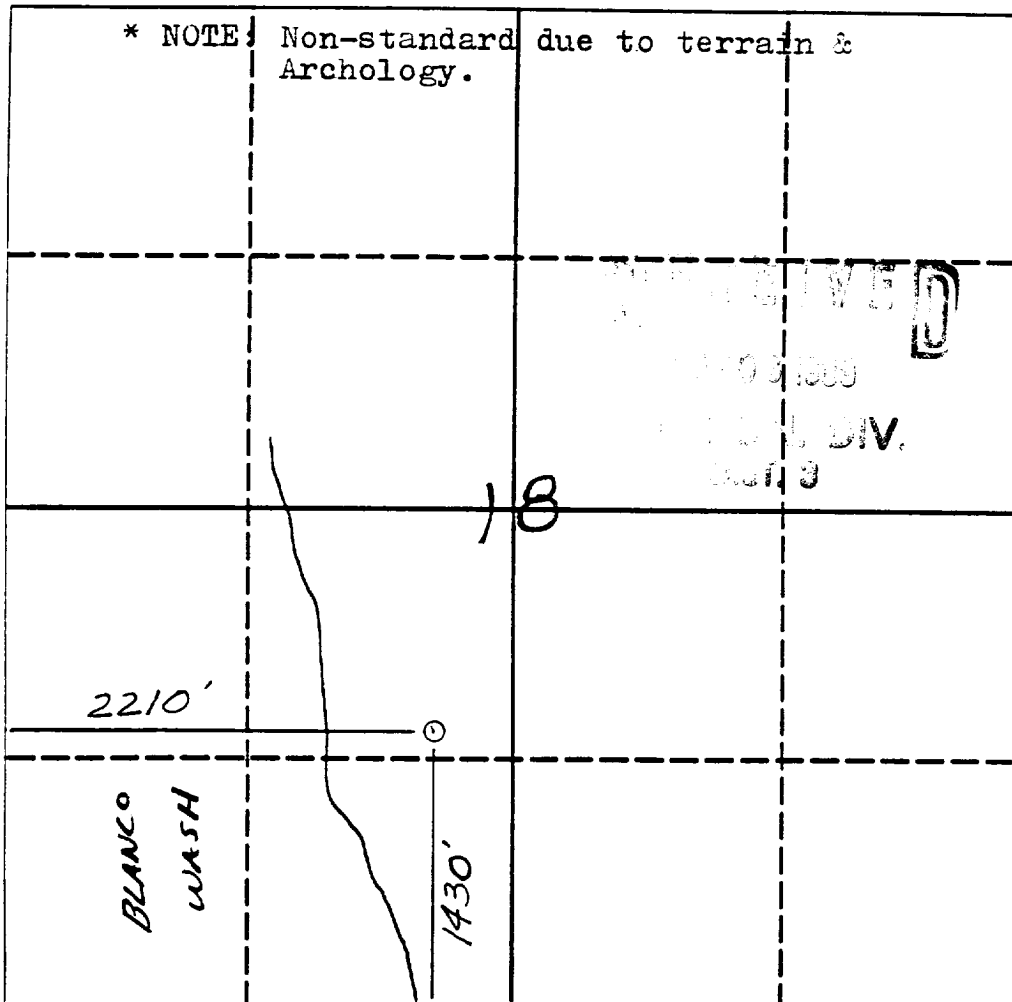
Operator Meridian Oil Inc.			Lease Kah Des Pah		Well No. 2
Unit Letter K	Section 18	Township 26 North	Range 8 West	County San Juan	NMPM
Actual Footage Location of Well: 1430 feet from the South line and 2210 feet from the West line					
Ground level Elev. 6213'	Producing Formation Dakota		Pool Basin	Dedicated Acreage: Acres	

1. Outline the acreage dedicated to the subject well by colored pencil or hatchure marks on the plat below.
2. If more than one lease is dedicated to the well, outline each and identify the ownership thereof (both as to working interest and royalty).
3. If more than one lease of different ownership is dedicated to the well, have the interest of all owners been consolidated by communitization, unitization, force-pooling, etc.?
☐ Yes ☐ No If answer is "yes" type of consolidation _____

If answer is "no" list the owners and tract descriptions which have actually been consolidated. (Use reverse side of this form if necessary.)

No allowable will be assigned to the well until all interests have been consolidated (by communitization, unitization, forced-pooling, or otherwise) or until a non-standard unit, eliminating such interest, has been approved by the Division.

* NOTE: Non-standard due to terrain & Archology.



OPERATOR CERTIFICATION

I hereby certify that the information contained herein is true and complete to the best of my knowledge and belief.

Signature

Printed Name

Position

Company

Date

SURVEYOR CERTIFICATION

I hereby certify that the well location shown on this plat was plotted from field notes of actual surveys made by me or under my supervision, and that the same is true and correct to the best of my knowledge and belief. 2-15-89

Date Surveyed

Neale C. Edwards

Signature & Seal of Professional Surveyor

6857
Certificate No. 6857