

Submit 5 Copies
Appropriate District Office
DISTRICT I
P.O. Box 1980, Hobbs, NM 88240

State of New Mexico
Energy, Minerals and Natural Resources Department

Form C-104
Revised 2-21-94
Instruction on back
Submit to Appropriate District Office
5 Copies

DISTRICT II
P.O. Drawer DD, Artesia, NM 88210

OIL CONSERVATION DIVISION
P.O. Box 2088

DISTRICT III
1000 Rio Brazos Rd., Aztec, NM 87410

Santa Fe, New Mexico 87504-2088

I. REQUEST FOR ALLOWABLE AND AUTHORIZATION TO TRANSPORT

1. Operator Name and Address Burlington Resources Oil & Gas Company PO Box 4289 Farmington, New Mexico 87499		OGRID Number 14538	
4. API Number 30-039-25591		5. Pool Name Blanco Mesaverde	
7. Property Code 7454		8. Property Name San Juan 27-5 Unit	
6. Pool Code 72319		9. Well Number 100M	

II. 10. Surface Location									
UI or lot no I	Section 1	Township 27N	Range 5W	Lot Idn	Feet from the 2380	North/South South	Feet from the 905	East/West line East	County Rio Arriba



III. 11. Bottom Hole Location									
UI or lot no	Section	Township	Range	Lot Idn	Feet from the	North/South	Feet from the	East/West line	County
12. Ise Code F	13. Producing Method Code Flowing	14. Gas Connection Date	15. C-129 Permit Number	16. C-129 Effective Date	17. C-129 Expiration date				

III. Oil and Gas Transporters				
18. Transporter OGRID 9018	19. Transporter Name and Address Giant Refining	20. POD 2818350	21. O/G O	22. POD ULSTR Location and Description
25244	Williams Field Services	2818351	G	

IV. Produced Water	
23. POD 2818352	24. POD ULSTR Location and Description OIL CON. DIV. DIST. 3

V. Well Completion Data					
25. Spud Date 10/1/96	26. Ready Date 12/3/96	27. TD 8589	28. PBTD	29. Perforations 5912-6457	
30. Hole Size 12 1/4	31. Casing & Tubing Size 10 3/4	32. Depth Set 234	33. Sacks Cement 263 cu.ft.		
8 3/4	7 5/8	4442	1908 cu.ft.		
7 7/8	5 1/2	4257-8589	807 cu.ft.		
	1 1/2	6430			

VI. Well Test Data					
34. Date New Oil	36. Test Date 12/3/96	37. Test Leng	38. Tbg. Pressure SI 825	39. Csg. Pressure SI 825	
40. Choke Size	41. Oil	42. Water	43. Gas 1865	44. AOF	
45. Test Method Flowing					

46. I hereby certify that the rules and regulations of the Oil Conservation Division have been complied with and that the information given above is true and complete to the best of my knowledge and belief.		OIL CONSERVATION DIVISION	
Signature 		Approved by: 	
Printed Name Peggy Bradfield		Title: SUPERVISOR DISTRICT #3	
Regulatory Administrator		Approval Date: DEC 18 1996	
12/11/96		Telephone No. (505) 326-9700	

47. If this is a change of operator fill in the OGRID number and name of the previous operator			
Previous Operator Signature	Printed Name	Title	Date

Submit 5 Copies
Appropriate District Office
DISTRICT I
P.O. Box 1980, Hobbs, NM 88240

State of New Mexico
Energy, Minerals and Natural Resources Department

Form C-104
Revised 2-21-94
Instruction on back
Submit to Appropriate District Office
5 Copies

DISTRICT II
P.O. Drawer DD, Artesia, NM 88210

OIL CONSERVATION DIVISION
P.O. Box 2088

DISTRICT III
1000 Rio Brazos Rd., Aztec, NM 87410

Santa Fe, New Mexico 87504-2088

I. REQUEST FOR ALLOWABLE AND AUTHORIZATION TO TRANSPORT

1. Operator Name and Address Burlington Resources Oil & Gas Company PO Box 4289 Farmington, New Mexico 87499				OGRID Number 14538	
4. API Number 30-039-25591		5. Pool Name Basin Dakota		6. Pool Code 71599	
7. Property Code 7454		8. Property Name San Juan 27-5 Unit		9. Well Number 100M	

II. 10. Surface Location									
UI or lot no I	Section 1	Township 27N	Range 5W	Lot Idn	Feet from the 2380	North/South South	Feet from the 905	East/West line East	County Rio Arriba


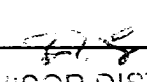
III. 11. Bottom Hole Location									
UI or lot no	Section	Township	Range	Lot Idn	Feet from the	North/South	Feet from the	East/West line	County
12. Use Code F	13. Producing Method Code Flowing	14. Gas Connection Date	15. C-129 Permit Number	16. C-129 Effective Date	17. C-129 Expiration date				

III. Oil and Gas Transporters					
18. Transporter OGRID 9018	19. Transporter Name and Address Giant Refining	20. POD 281834	21. O-G O	22. POD ULSTR Location and Description	
25244	Williams Field Services	281834	G		

IV. Produced Water		OIL CON. DIV. DIST. 3
23. POD 2818349	24. POD ULSTR Location and Description	

V. Well Completion Data					
25. Spud Date 10/1/96	26. Ready Date 12/3/96	27. TD 8589	28. PBTD	29. Perforations 8355-8548	
30. Hole Size 12 1/4	31. Casing & Tubing Size 10 3/4	32. Depth Set 234	33. Sacks Cement 263 cu.ft.		
8 3/4	7 5/8	4442	1908 cu.ft.		
7 7/8	5 1/2	4257-8589	807 cu.ft.		
	1 1/2	8545			

VI. Well Test Data					
34. Date New Oil		36. Test Date 12/3/96	37. Test Leng	38. Tbg. Pressure SI 1800	39. Csg. Pressure
40. Choke Size	41. Oil	42. Water	43. Gas 572	44. AOF	45. Test Method Flowing

46. I hereby certify that the rules and regulations of the Oil Conservation Division have been complied with and that the information given above is true and complete to the best of my knowledge and belief.		OIL CONSERVATION DIVISION	
Signature 		Approved by: 	
Printed Name Peggy Bradfield		Title: SUPERVISOR DISTRICT #3	
Regulatory Administrator		Approval Date: DEC 18 1996	
12/11/96		Telephone No. (505) 326-9700	

47. If this is a change of operator fill in the OGRID number and name of the previous operator			
Previous Operator Signature	Printed Name	Title	Date