

UNITED STATES  
DEPARTMENT OF THE INTERIOR  
BUREAU OF LAND MANAGEMENTFORM APPROVED  
Budget Bureau No. 1004-0135  
Expires: March 31, 1993

## SUNDRY NOTICES AND REPORTS ON WELLS

Do not use this form for proposals to drill or to deepen or reentry to a different reservoir.

Use "APPLICATION FOR PERMIT-" for such proposals

## SUBMIT IN TRIPLICATE

1. Type of Well <input type="checkbox"/> Oil Well <input checked="" type="checkbox"/> Gas Well <input type="checkbox"/> Other	5. Lease Designation and Serial No. <b>SF-078899-A</b>
2. Name of Operator <b>Merrion Oil &amp; Gas Corporation (14634)</b>	6. If Indian, Allottee or Tribe Name
3. Address and Telephone No. <b>610 Reilly Avenue, Farmington, NM 87401-2634 (505) 327-9801</b>	7. If Unit or CA, Agreement Designation
4. Location of Well (Footage, Sec., T., R., M., or Survey Description) <b>905' fnl &amp; 1640' fwl (ne nw) Section 20, T26N, R11W</b>	8. Well Name and No. <b>Alternative Rock No. 1</b>
	9. API Well No. <b>30-045-30250</b>
	10. Field and Pool, or Exploratory Area <b>S. Gallegos Fruitland Sand/PC</b>
	11. County or Parish, State <b>San Juan County, New Mexico</b>

12. CHECK APPROPRIATE BOX (s) TO INDICATE NATURE OF NOTICE, REPORT, OR OTHER DATA		
TYPE OF SUBMISSION	TYPE OF ACTION	
<input checked="" type="checkbox"/> Notice of Intent	<input type="checkbox"/> Abandonment (Temporary)	<input type="checkbox"/> Change of Plans
<input type="checkbox"/> Subsequent Report	<input type="checkbox"/> Recompletion	<input type="checkbox"/> New Construction
<input type="checkbox"/> Final Abandonment Notice	<input type="checkbox"/> Plugging Back	<input type="checkbox"/> Non-Routine Fracturing
	<input type="checkbox"/> Casing Repair	<input type="checkbox"/> Water Shut-Off
	<input type="checkbox"/> Altering Casing	<input type="checkbox"/> Conversion to Injection
	<input checked="" type="checkbox"/> Other <u>Add Zone</u>	<input type="checkbox"/> Dispose Water

(Note: Report results of multiple completion on Completion or Recompletion Report and Log form.)

13. Describe Proposed or completed Operations (Clearly state all pertinent details, and give pertinent dates, including estimated date of starting any proposed work. If well is directionally drilled, give subsurface locations and measured and true vertical depths for all markers and zones pertinent to this work.)\*

Merrion Oil & Gas proposes to add the Fruitland Coal formation to this wellbore. We will set a retrievable bridge plug and perforate and frac the Fruitland Coal. We will flowback the coal to test, then pull the bridge plug and commingle the Pictured Cliffs and Fruitland Coal production.

*Not on pre approved list - You will need to send in an "Application to Commingle" this well.*

14. I hereby certify that the foregoing is true and correct

Signed

Connie S. Dinning

Title Production Engineer

Date

10/24/02

(This space for Federal or State office use)

Approved By

/s/ Jim Lovato

Title

Date

Conditions of approval, if any:

District I  
 PO Box 1940, Hobbs, NM 88241-1940  
 District II  
 PO Drawer DU, Artesia, NM 88211-0719  
 District III  
 1000 Kin Brazos Rd., Alamo, NM 87410  
 District IV  
 PO Box 2088, Santa Fe, NM 87504-2088

State of New Mexico  
 Energy, Minerals & Natural Resources Department

OIL CONSERVATION DIVISION  
 PO Box 2088  
 Santa Fe, NM 87504-2088

Form C-102  
 Revised February 21, 1994  
 Instructions on back  
 Submit to Appropriate District Office  
 State Lease - 4 Copies  
 Fee Lease - 3 Copies

☐ AMENDED REPORT

WELL LOCATION AND ACREAGE DEDICATION PLAT

1 APT Number <b>30-045-30250</b>		2 Pool Code		3 Pool Name <b>Basin Fruitland Coal</b>		
4 Property Code		4 Property Name <b>Alternative Rock</b>			5 Well Number <b>1</b>	
6 UCRID No.		7 Operator Name <b>Merrion Oil &amp; Gas</b>			8 Elevation <b>6150'</b>	

10 Surface Location




UT, or lot no.	Section	Township	Range	Lot Idn	Feet from the	North/South line	Feet from the	East/West line	County
C	20	26 N	11 W		905	North	1640	West	San Juan

11 Bottom Hole Location If Different From Surface

UT, or lot no.	Section	Township	Range	Lot Idn	Feet from the	North/South line	Feet from the	East/West line	County

12 Dedicated Acre <b>320</b>	13 Joint or Infill	14 Consolidation Code	15 Order No.
---------------------------------	--------------------	-----------------------	--------------

NO ALLOWABLE WILL BE ASSIGNED TO THIS COMPLETION UNTIL ALL INTERESTS HAVE BEEN CONSOLIDATED  
 OR A NON-STANDARD UNIT HAS BEEN APPROVED BY THE DIVISION

<p>16</p> <p>SF-078899-A</p> <p>1640'</p> <p>905'</p> <p>Alternative Rock No. 1</p>		<p>17 OPERATOR CERTIFICATION</p> <p>I hereby certify that the information contained herein is true and complete to the best of my knowledge and belief</p> <p></p> <p>Signature <b>Connie S. Dinning</b></p> <p>Printed Name <b>Production Engineer</b></p> <p>Title <b>October 31, 2002</b></p> <p>Date</p>	
<p>SF-078899</p> <p>1650'</p> <p>Blackrock D No. 1E</p> <p>790'</p>		<p>18 SURVEYOR CERTIFICATION</p> <p>I hereby certify that the well location shown on this plat was plotted from field notes of actual surveys made by me or under my supervision and that the same is true and correct to the best of my belief</p> <p>Date of Survey</p> <p>Signature of Professional Surveyor </p> <p></p> <p>6844</p> <p>Certificate Number</p>	