

STATE OF NEW MEXICO  
ENERGY AND MINERALS DEPARTMENT

OIL CONSERVATION DIVISION

P. O. BOX 2088

SANTA FE, NEW MEXICO 87501

Attachment  
No. 3  
PS 1 of 6

Form C-102  
Revised 10-1-78

All distances must be from the outer boundaries of the Section

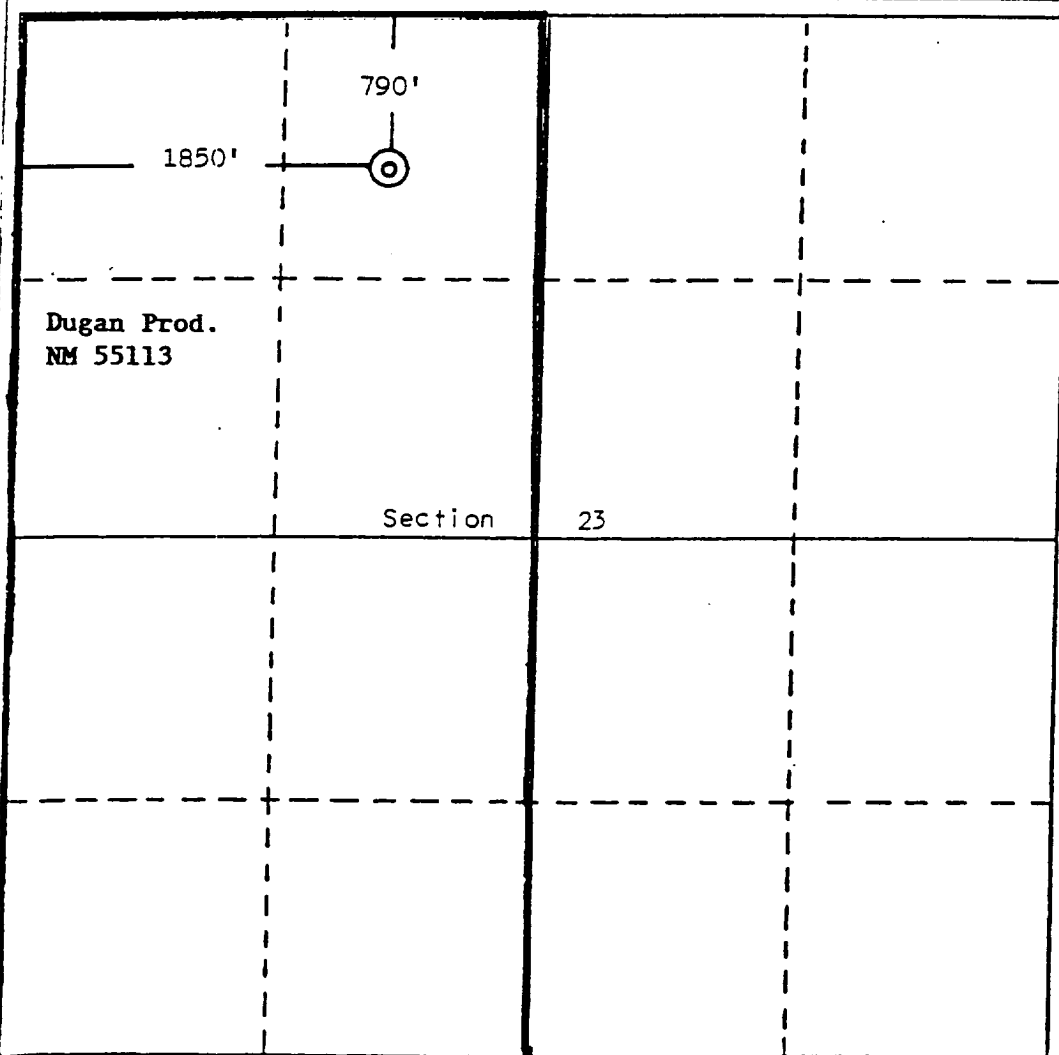
Operator Dugan Production Corporation			Lease Leah Marie			Well No. 1
Unit Letter C	Section 23	Township 26 North	Range 12 West	County San Juan		
Actual Footage Location of Well: 790 feet from the North line and 1850 feet from the West line						
Ground Level Elev. 6225	Producing Formation Fruitland Coal		Pool Basin Fruitland Coal		Dedicated Acreage: 320 Acres	

1. Outline the acreage dedicated to the subject well by colored pencil or hachure marks on the plat below.
2. If more than one lease is dedicated to the well, outline each and identify the ownership thereof (both as to working interest and royalty).
3. If more than one lease of different ownership is dedicated to the well, have the interests of all owners been consolidated by communitization, unitization, force-pooling, etc?

☐ Yes ☐ No If answer is "yes," type of consolidation \_\_\_\_\_

If answer is "no," list the owners and tract descriptions which have actually been consolidated. (Use reverse side of this form if necessary.) \_\_\_\_\_

No allowable will be assigned to the well until all interests have been consolidated (by communitization, unitization, forced-pooling, or otherwise) or until a non-standard unit, eliminating such interests, has been approved by the Division.



CERTIFICATION

I hereby certify that the information contained herein is true and complete to the best of my knowledge and belief.

*Jim L. Jacobs*  
Name  
Jim L. Jacobs

Position


Geologist

Company

Dugan Production Corp.

Date

10-23-90



Date Surveyed

February 8, 1988

Registered Professional Engineer  
and/or Land Surveyor

*Edgar L. Risenhoover*  
Certificate No. 5979

District I  
PO Box 1980, Hobbs, NM 88241-1980  
District II  
811 South First, Artesia, NM 88210  
District III  
1000 Rio Brazos Rd., Aztec, NM 87410  
District IV  
2040 South Pacheco, Santa Fe, NM 87505

State of New Mexico  
Energy, Minerals & Natural Resources Department

OIL CONSERVATION DIVISION  
2040 South Pacheco  
Santa Fe, NM 87505

Attachment  
No. 3  
Pg 2 of 6

Form C-102  
Revised October 18, 1994  
Instructions on back  
Submit to Appropriate District Office  
State Lease - 4 Copies  
Fee Lease - 3 Copies

☐ AMENDED REPORT

WELL LOCATION AND ACREAGE DEDICATION PLAT

<sup>1</sup> API Number 30-045-28492-29831	<sup>2</sup> Pool Code 87190	<sup>3</sup> Pool Name WAW Fruitland Sand/Pictured Cliffs
<sup>4</sup> Property Code 013851	<sup>5</sup> Property Name Leah Marie	<sup>6</sup> Well Number 2
<sup>7</sup> OGRID No. 006515	<sup>8</sup> Operator Name Dugan Production Corp.	<sup>9</sup> Elevation 6200' (est)

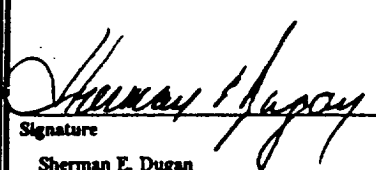
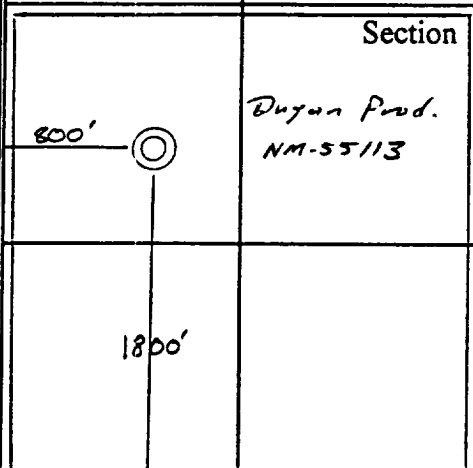
<sup>10</sup> Surface Location

UL or lot no. L	Section 23	Township 26N	Range 12W	Lot Idn	Feet from the 1800	North/South line SOUTH	Feet from the 800	East/West line WEST	County SAN JUAN
--------------------	---------------	-----------------	--------------	---------	-----------------------	---------------------------	----------------------	------------------------	--------------------

<sup>11</sup> Bottom Hole Location If Different From Surface

UL or lot no.	Section	Township	Range	Lot Idn	Feet from the	North/South line	Feet from the	East/West line	County
<sup>12</sup> Dedicated Acres 160		<sup>13</sup> Joint or Infill		<sup>14</sup> Consolidation Code		<sup>15</sup> Order No.			

NO ALLOWABLE WILL BE ASSIGNED TO THIS COMPLETION UNTIL ALL INTERESTS HAVE BEEN CONSOLIDATED OR A NON-STANDARD UNIT HAS BEEN APPROVED BY THE DIVISION

16					<sup>17</sup> OPERATOR CERTIFICATION I hereby certify that the information contained herein is true and complete to the best of my knowledge and belief   Signature Sherman E. Dugan Printed Name Agent Title 8/31/98 Date	
	Section 23 Dugan Prod. NM-55113				<sup>18</sup> SURVEYOR CERTIFICATION I hereby certify that the well location shown on this plat was plotted from field notes of actual surveys made by me or under my supervision, and that the same is true and correct to the best of my belief.  JULY 23, 1990 Date of Survey Signature and Seal of Professional Surveyor:  ORIGINAL SIGNED BY Edgar L. Risenhoover #5979	

District I  
PO Box 1980, Hobbs, NM 88241-1980  
District II  
PO Drawer DD, Artesia, NM 88211-0719  
District III  
1000 Rio Brazos Rd., Aztec, NM 87410  
District IV  
PO Box 2088, Santa Fe, NM 87504-2088

State of New Mexico  
Energy, Minerals & Natural Resources Department

**OIL CONSERVATION DIVISION**  
PO Box 2088  
Santa Fe, NM 87504-2088

Attachment  
No. 3  
Pg 3 of 6

Form C-102  
Revised February 21, 1994  
Instructions on back  
Submit to Appropriate District Office  
State Lease - 4 Copies  
Fee Lease - 3 Copies

☐ AMENDED REPORT

**WELL LOCATION AND ACREAGE DEDICATION PLAT**

1 API Number 30 045 30314		2 Pool Code 87190		3 Pool Name Waw Fruitland Sand/PC	
4 Property Code 013851		5 Property Name Leah Marie			6 Well Number 3
7 OGRID No. 006515		8 Operator Name Dugan Production Corporation			9 Elevation 6217'

**10 Surface Location**

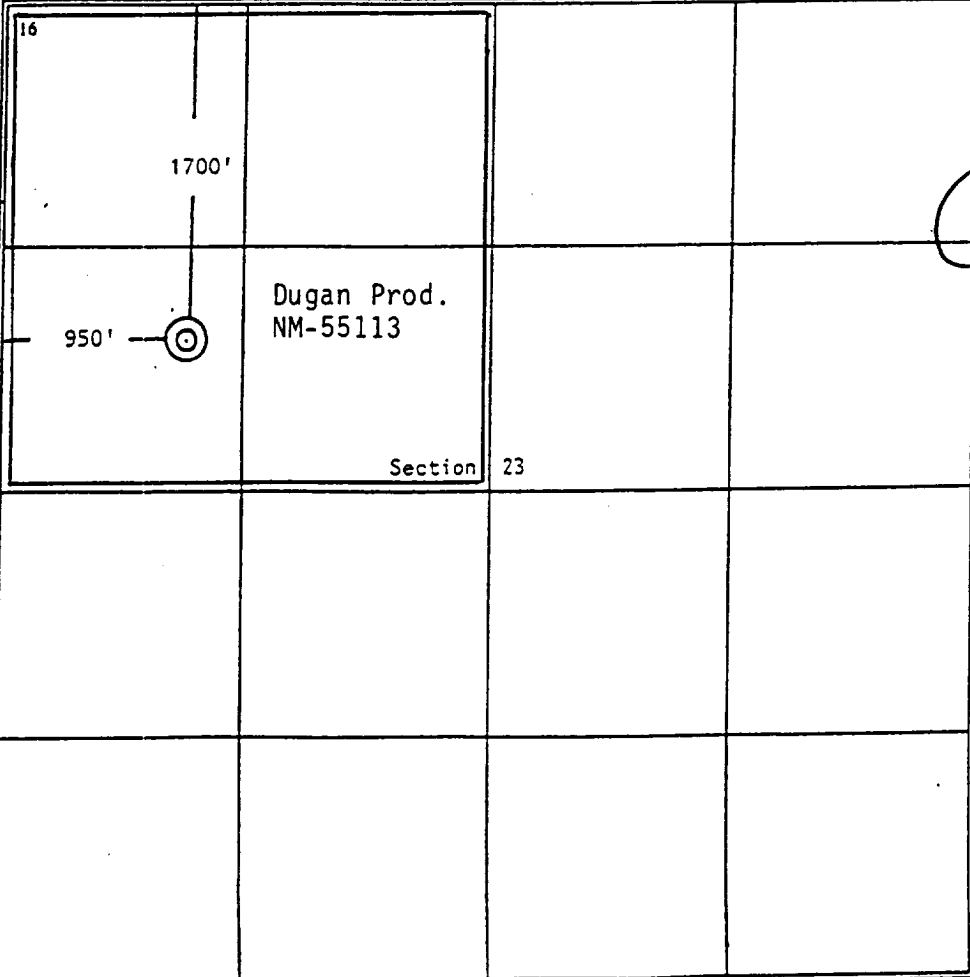
UL or lot no. E	Section 23	Township 26N	Range 12W	Lot Idn	Feet from the 1700	North/South line North	Feet from the 950	East/West line West	County San Juan
--------------------	---------------	-----------------	--------------	---------	-----------------------	---------------------------	----------------------	------------------------	--------------------

**11 Bottom Hole Location If Different From Surface**

UL or lot no.	Section	Township	Range	Lot Idn	Feet from the	North/South line	Feet from the	East/West line	County
---------------	---------	----------	-------	---------	---------------	------------------	---------------	----------------	--------

12 Dedicated Acres 160	13 Joint or Infill	14 Consolidation Code	15 Order No.
---------------------------	--------------------	-----------------------	--------------

NO ALLOWABLE WILL BE ASSIGNED TO THIS COMPLETION UNTIL ALL INTERESTS HAVE BEEN CONSOLIDATED  
OR A NON-STANDARD UNIT HAS BEEN APPROVED BY THE DIVISION



**17 OPERATOR CERTIFICATION**

I hereby certify that the information contained herein is true and complete to the best of my knowledge and belief

*Sherman E. Dugan*  
Signature  
Sherman E. Dugan  
Printed Name  
Vice-president  
Title  
July 12, 2000  
Date

**18 SURVEYOR CERTIFICATION**

I hereby certify that the well location shown on this plat was plotted from field notes of actual surveys made by me or under my supervision, and that the same is true and correct to the best of my belief.

April 7, 2000  
Date of Survey  
Signature and Seal of Professional Surveyor:  
*Edgar L. Risenhoover*  
Edgar L. Risenhoover  
Certificate No. 5979

District I  
PO Box 1980, Hobbs, NM 88241-1980  
District II  
PO Drawer DD, Artesia, NM 88211-0719  
District III  
1000 Rio Brazos Rd., Aztec, NM 87410  
District IV  
PO Box 2088, Santa Fe, NM 87504-2088

State of New Mexico  
Energy, Minerals & Natural Resources Department

OIL CONSERVATION DIVISION  
PO Box 2088  
Santa Fe, NM 87504-2088

Attachment  
No. 3  
Pg 4 of 6

Form C-102  
Revised February 21, 1994  
Instructions on back  
Submit to Appropriate District Office  
State Lease - 4 Copies  
Fee Lease - 3 Copies

☐ AMENDED REPORT

### WELL LOCATION AND ACREAGE DEDICATION PLAT

API Number 30 045 30315		Pool Code 87190	Pool Name WAW Fruitland Sand/PC
Property Code 013851	Property Name Leah Marie #4		Well Number 4
OGRID No. 006515	Operator Name Dugan Production Corporation		Elevation 6258'

#### 10 Surface Location

UL or lot no.	Section	Township	Range	Lot Idn	Feet from the	North/South line	Feet from the	East/West line	County
0	23	26N	12W		840'	South	1700	East	San Juan

#### 11 Bottom Hole Location If Different From Surface

UL or lot no.	Section	Township	Range	Lot Idn	Feet from the	North/South line	Feet from the	East/West line	County

12 Dedicated Acres	13 Joint or Infill	14 Consolidation Code	15 Order No.
160			

NO ALLOWABLE WILL BE ASSIGNED TO THIS COMPLETION UNTIL ALL INTERESTS HAVE BEEN CONSOLIDATED OR A NON-STANDARD UNIT HAS BEEN APPROVED BY THE DIVISION

<div style="position: relative; height: 300px;"> <div style="position: absolute; top: 10px; left: 10px;">16</div> <div style="position: absolute; top: 700px; left: 250px;">Section 23</div> <div style="position: absolute; top: 740px; left: 350px;">Dugan Prod. NM-55113</div> <div style="position: absolute; top: 850px; left: 420px;"> </div> </div>	<h4>17 OPERATOR CERTIFICATION</h4> <p>I hereby certify that the information contained herein is true and complete to the best of my knowledge and belief</p> <p><i>Sherman E. Dugan</i></p> <p>Signature _____</p> <p>Printed Name _____</p> <p>Title _____</p> <p>Date July 24, 2000</p>	
	<h4>18 SURVEYOR CERTIFICATION</h4> <p>I hereby certify that the well location shown on this plat was plotted from field notes of actual surveys made by me or under my supervision, and that the same is true and correct to the best of my belief.</p> <p>July 18 _____</p> <p>Date of Survey _____</p> <p>Signature and _____</p>	
	<p>Edgar L. Risenhoover #5979</p> <p>Certificate Number _____</p>	

District I  
PO Box 1980, Hobbs, NM 88241-1980  
District II  
811 South First, Artesia, NM 88210  
District III  
1000 Rio Brazos Rd., Aztec, NM 87410  
District IV  
2040 South Pacheco, Santa Fe, NM 87505

State of New Mexico  
Energy, Minerals & Natural Resources Department

OIL CONSERVATION DIVISION  
2040 South Pacheco  
Santa Fe, NM 87505

Attachment  
No. 3  
Pg 5 of 6

Form C-102  
Revised October 18, 1994  
Instructions on back  
Submit to Appropriate District Office  
State Lease - 4 Copies  
Fee Lease - 3 Copies

☐ AMENDED REPORT

WELL LOCATION AND ACREAGE DEDICATION PLAT

1 API Number 30-045- 24811		2 Pool Code 87190		3 Pool Name WAW Fruitland SD/PC	
4 Property Code		5 Property Name Mitzi			6 Well Number 1
7 OGRID No. 006515		8 Operator Name Dugan Production Corp.			9 Elevation 6174'

10 Surface Location

UL or lot no. A	Section 23	Township 26N	Range 12W	Lot Idn	Feet from the 900	North/South line North	Feet from the 900	East/West line East	County San Juan
--------------------	---------------	-----------------	--------------	---------	----------------------	---------------------------	----------------------	------------------------	--------------------

11 Bottom Hole Location If Different From Surface

UL or lot no.	Section	Township	Range	Lot Idn	Feet from the	North/South line	Feet from the	East/West line	County
---------------	---------	----------	-------	---------	---------------	------------------	---------------	----------------	--------

12 Dedicated Acres 160	13 Joint or Infill	14 Consolidation Code	15 Order No.
---------------------------	--------------------	-----------------------	--------------

NO ALLOWABLE WILL BE ASSIGNED TO THIS COMPLETION UNTIL ALL INTERESTS HAVE BEEN CONSOLIDATED OR  
A NON-STANDARD UNIT HAS BEEN APPROVED BY THE DIVISION

						<b>17 OPERATOR CERTIFICATION</b> I hereby certify that the information contained herein is true and complete to the best of my knowledge and belief.  Signature Sherman E. Dugan Printed Name Vice-President Title July 18, 2000	
		DPC NOG-9909-1356					
		Section 23				<b>18 SURVEYOR CERTIFICATION</b> I hereby certify that the well location shown on this plat was plotted from field notes of actual surveys made by me or under my supervision, and that the same is true and correct to the best of my belief. Original signed 1/20/1981 by Fred B. Kerr, Jr. Date of Survey Signature and Seal of Professional Surveyor	
						Certificate Number 3950	

District I  
PO Box 1980, Hobbs, NM 88241-1980  
District II  
PO Drawer DD, Artesia, NM 88211-0719  
District III  
1000 Rio Huerfano Rd., Aztec, NM 87410  
District IV  
PO Box 2088, Santa Fe, NM 87504-2088

State of New Mexico  
Energy, Minerals & Natural Resources Department

OIL CONSERVATION DIVISION  
PO Box 2088  
Santa Fe, NM 87504-2088

Attachment  
No 3  
pg 6 of 6

Form C-102  
Revised February 21, 1994  
Instructions on back  
Submit to Appropriate District Office  
State Lease - 4 Copies  
Fee Lease - 3 Copies

☐ AMENDED REPORT

# WELL LOCATION AND ACREAGE DEDICATION PLAT

* API Number 30 045 300 93		* Pool Code 71629	* Pool Name Basin Fruitland Coal
* Property Code 013851	* Property Name Mitzi Com		* Well Number 90
* OGRID No. 006515	* Operator Name Dugan Production Corporation		* Elevation 6242' Estimated

## 10 Surface Location

UL or lot no.	Section	Township	Range	Lot Idn	Feet from the	North/South line	Feet from the	East/West line	County
G	23	26N	12W	G	2510	North	1380	East	San Juan

## 11 Bottom Hole Location If Different From Surface

UL or lot no.	Section	Township	Range	Lot Idn	Feet from the	North/South line	Feet from the	East/West line	County

12 Dedicated Acres	13 Joint or Infill	14 Consolidation Code	15 Order No.
320		C	

NO ALLOWABLE WILL BE ASSIGNED TO THIS COMPLETION UNTIL ALL INTERESTS HAVE BEEN CONSOLIDATED  
OR A NON-STANDARD UNIT HAS BEEN APPROVED BY THE DIVISION

16	Section 23	<p>Dugan Production NOG-9909-1356</p> <p>2510'</p>	<p>17 OPERATOR CERTIFICATION</p> <p>I hereby certify that the information contained herein is true and complete to the best of my knowledge and belief</p> <p><i>Sherman E. Dugan</i></p> <p>Signature Sherman E. Dugan Printed Name Vice-President Title Date</p>
		<p>Dugan Prod. NM 55113</p> <p>1380'</p>	<p>18 SURVEYOR CERTIFICATION</p> <p>I hereby certify that the well location shown on this plat was plotted from field notes of actual surveys made by me or under my supervision, and that the same is true and correct to the best of my belief.</p> <p>March 2, 1998</p> <p>Date of Survey</p> <p>Signature and Seal</p> <p>EDGAR L. RISENHOOP NEW MEXICO PROFESSIONAL SURVEYOR 5979</p> <p>Edgar L. Risenhoop Certificate Number 5979</p>