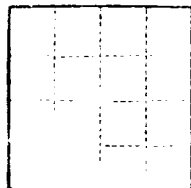


(SUBMIT IN TRIPLICATE)

UNITED STATES  
DEPARTMENT OF THE INTERIOR  
GEOLOGICAL SURVEY

Land Office **Santa Fe**  
Lease No. **079521**  
Unit **San Juan 28-5 Unit**  
**14-08-001-949**



SUNDRY NOTICES AND REPORTS ON WELLS

RECEIVED

NOTICE OF INTENTION TO DRILL	<input checked="" type="checkbox"/>	SUBSEQUENT REPORT OF WATER SHUT-OFF	<input type="checkbox"/>
NOTICE OF INTENTION TO CHANGE PLANS	<input type="checkbox"/>	SUBSEQUENT REPORT OF SHOOTING OR ACIDIZING	<input type="checkbox"/>
NOTICE OF INTENTION TO TEST WATER SHUT-OFF	<input type="checkbox"/>	SUBSEQUENT REPORT OF ALTERING CASING	<input type="checkbox"/>
NOTICE OF INTENTION TO RE-DRILL OR REPAIR WELL	<input type="checkbox"/>	SUBSEQUENT REPORT OF RE-DRILLING OR REPAIR	<input type="checkbox"/>
NOTICE OF INTENTION TO SHOOT OR ACIDIZE	<input type="checkbox"/>	SUBSEQUENT REPORT OF ABANDONMENT	<input type="checkbox"/>
NOTICE OF INTENTION TO PULL OR ALTER CASING	<input type="checkbox"/>	SUPPLEMENTARY WELL HISTORY	<input type="checkbox"/>
NOTICE OF INTENTION TO ABANDON WELL	<input type="checkbox"/>		<input type="checkbox"/>

INDICATE ABOVE CHECK MARK NATURE OF REPORT, NOTICE, OR OTHER DATA

September 7, 1962

Well No. **56** is located **800** ft. from ~~XXXX~~ line and **1650** ft. from ~~XXXX~~ line of sec **32**  
SW/4 Sec. **32** **28N** **5W** **N.M.P.M.**  
(Range) (Meridian)  
**Basin Dakota** **Rio Arriba** **New Mexico**  
(County) (State or Territory)

RECEIVED  
SEP 11 1962  
OIL CON. COM.  
DIST. 3

The elevation of the derrick floor above sea level is **6614** ft.

DETAILS OF WORK

(State names of and expected depths to objective sands; show sizes, weights, and lengths of proposed casings; indicate mudding jobs, cementing points, and all other important proposed work)

It is intended to mud drill a well with rotary tools thru the Dakota formation & to perforate and fracture possible producing zones. Est. T. D. 7894'.

Casing Program:

10 3/4" @ 300' w/231 sks. cement circulated to surface.  
4 1/2" @ 7894' w/2 & 3 stage collars. Set 2nd stg. collar 50' - 100' below base of Mesa Verde, 3rd Stage 50' - 100' below base of Pictured Cliffs.  
Cement first stage w/126 sks. to cover 200' above Greenhorn  
Second stage w/200 sks. to cover 100' above Cliff House  
Third Stage w/205 sks. to cover Ojo Alamo.

The S/2 of Section 32 is dedicated to this well.

I understand that this plan of work must receive approval in writing by the Geological Survey before operations may be commenced.

Company **El Paso Natural Gas Company**

Address **Box 990**

**Farmington, New Mexico**

By *H. E. McAnally*  
Title **Petroleum Engineer**

## NEW MEXICO OIL CONSERVATION COMMISSION

## Well Location and Acreage Dedication Plat

Section A.

Date **SEPTEMBER 6, 1962**

Operator **EL PASO NATURAL GAS COMPANY** Lease **SAN JUAN 28-5 UNIT** **SF079521**  
 Well No. **56** Unit Letter **N** Section **32** Township **28-N** Range **5-W** NMPM  
 Located **800** Feet From **SOUTH** Line **1650** Feet From **WEST** Line  
 County **RIO ARriba** G. L. Elevation **6604** Dedicated Acreage **318.72** Acres  
 Name of Producing Formation **DAKOTA** Pool **BASIN DAKOTA**

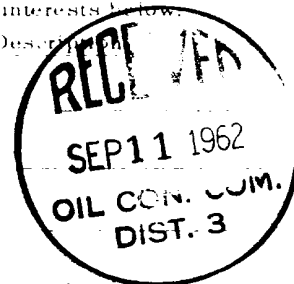
1. Is the Operator the only owner in the dedicated acreage outlined on the plat below?

Yes ☒ No ☐2. If the answer to question one is "no", have the interests of all the owners been consolidated by communitization agreement or otherwise? Yes ☐ No ☐ If answer is "yes", Type of Consolidation.

3. If the answer to question two is "no", list all the owners and their respective interests below.

Owner

Land Description



Section B.

Note: All distances must be from outer boundaries of section.

This is to certify that the information  
 in Section A above is true and complete  
 to the best of my knowledge and belief.

**El Paso Natural Gas Company**

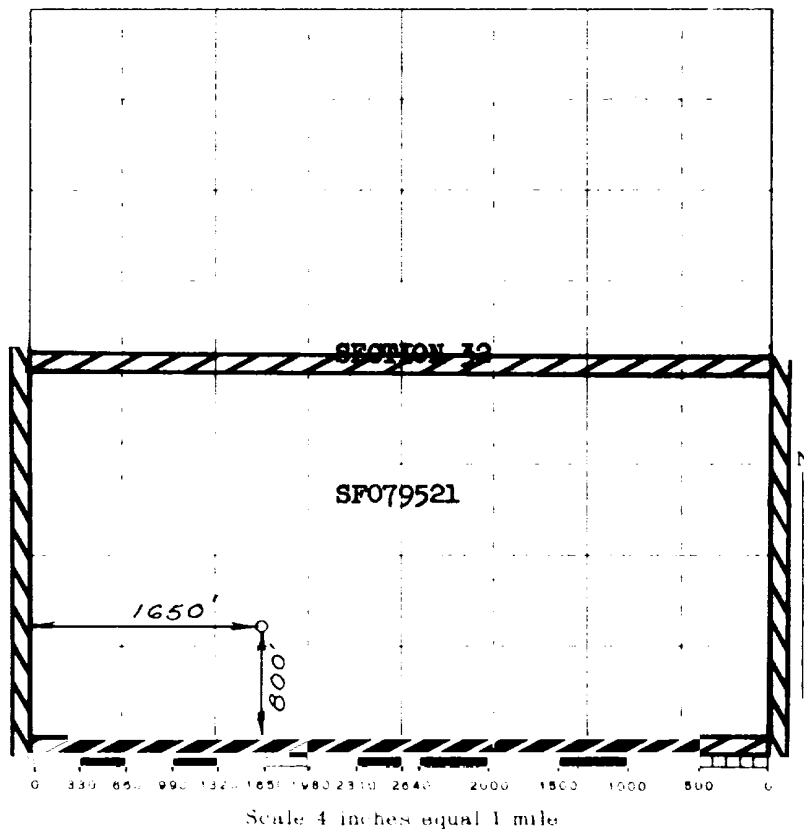
(Operator)

**ORIGINAL SIGNED H.E. McANALLY**

(Representative)

**Box 990**

(Address)

**Farmington, New Mexico**

This is to certify that the above plat was prepared from field notes of actual surveys made by me or under my supervision and that the same are true and correct to the best of my knowledge and belief.

(Seal)

Date Surveyed

**SEPTEMBER 5, 1962**

Farmington, New Mexico

Registered Professional Engineer and/or Land Surveyor