COUNTY RIO ARRIBA
FIELD or LOCATION BLANCO M.V.
WELL SAN JUAN 28-7 #19 (PUBCO DRILLED)
COMPANY EL PASO NATURAL GAS COMPANY

SCHLUMBERGER WELL SURVEYING CORPORATION

HOUSTON, TEXAS

Temperature Log

COMPANY EL PASO NATURAL GAS COMPANY (PUBCO DRILLED)
WELL SAN JUAN 28-7 #19
FIELD BLANCO M.V.
LOCATION SEC. 25-28N-7W
COUNTY RIO ARRIBA
STATE NEW MEXICO

Location of Well
990' FR N/L
990' FR E/L
SEC. 25-28N-7W

TEMP
(ES-GRN ML GRN)

Elevation: D.F.: 6224'
K.B.:
or G.L.: 6212'

FILING No.

Date 7-17-55 Time Started 1130 Time Finished 1300
First Reading 5379
Last Reading 2800
Footage Measured 2579
Max. Depth Reached 5380
Bottom Driller 5390
Hole Size 6 1/4" TO 4705'; 6 1/8" 4705' TO 4765'; 6" TO TD
Casing Size 7"
Depth Datum KB
Mud Data Nature DRY GAS Resistivity @ °F
Fluid Level
Max. Temp. 187
Cementation Data Date Time Started Time Finished
Circulation Data Date Time Started Time Finished
A-Cement Top Determination
1) Date Pressure Released Time Released
2) Amount Cement
3) Calculated Top
4) Depth of Plug
B-Location of Oil and Gas
1) Casing Shoe Driller 4572
2) Date Drilling Stopped Time Stopped
Truck No. 1786FARM
Recorded By RANSOM
Witnessed By STREET

RECEIVED
AUG 10 1955
OIL CON. COM.
DIST. 3

FOLD HERE

REMARKS Casing collars 4 1/2' too deep; corrected depths are indicated

DEPTH
2" = 100'
L.R.
2800'

TEMPERATURE °F.
1°F = 1 DIVISION

150° 160° 170°
180° 190° 200°

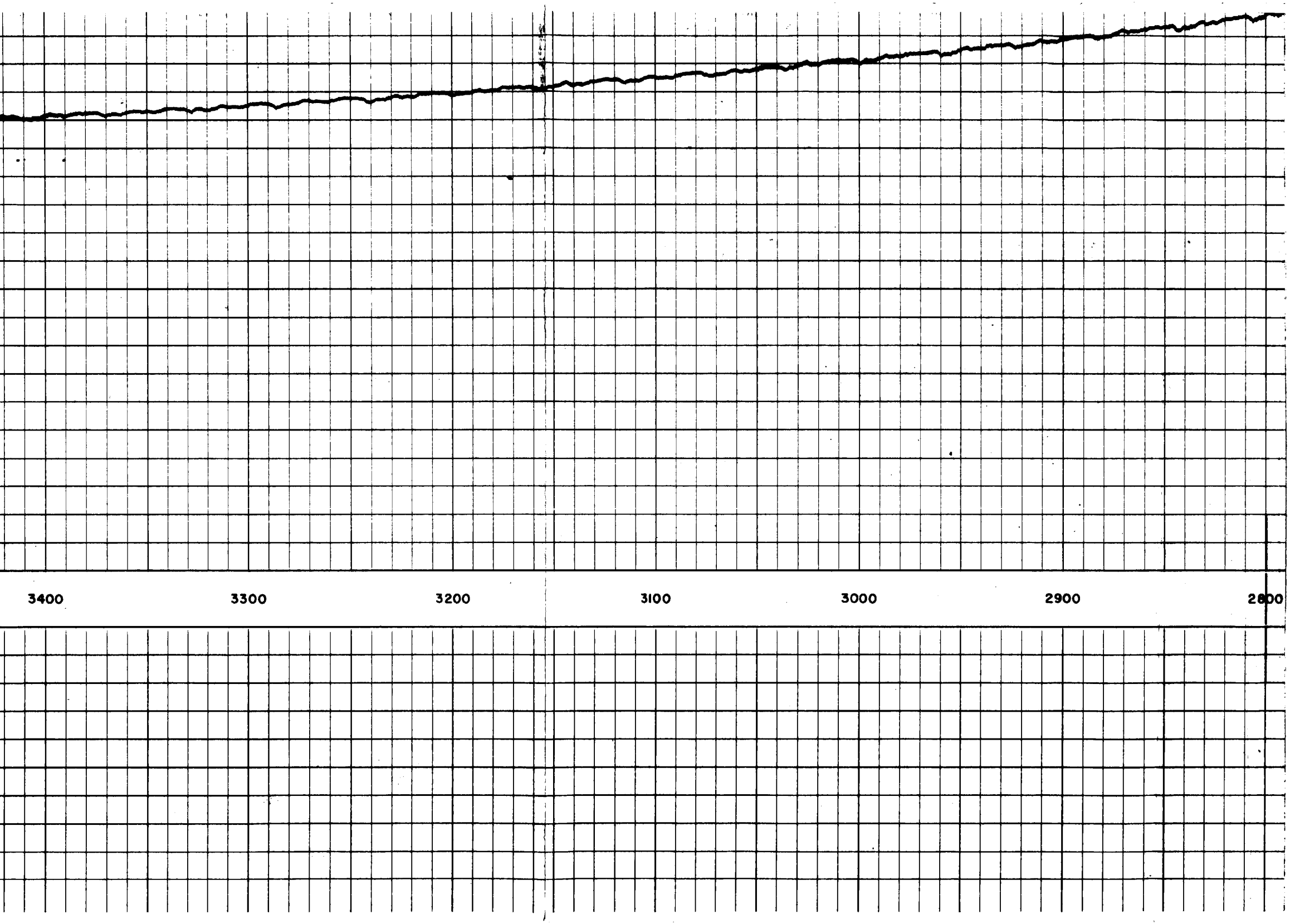

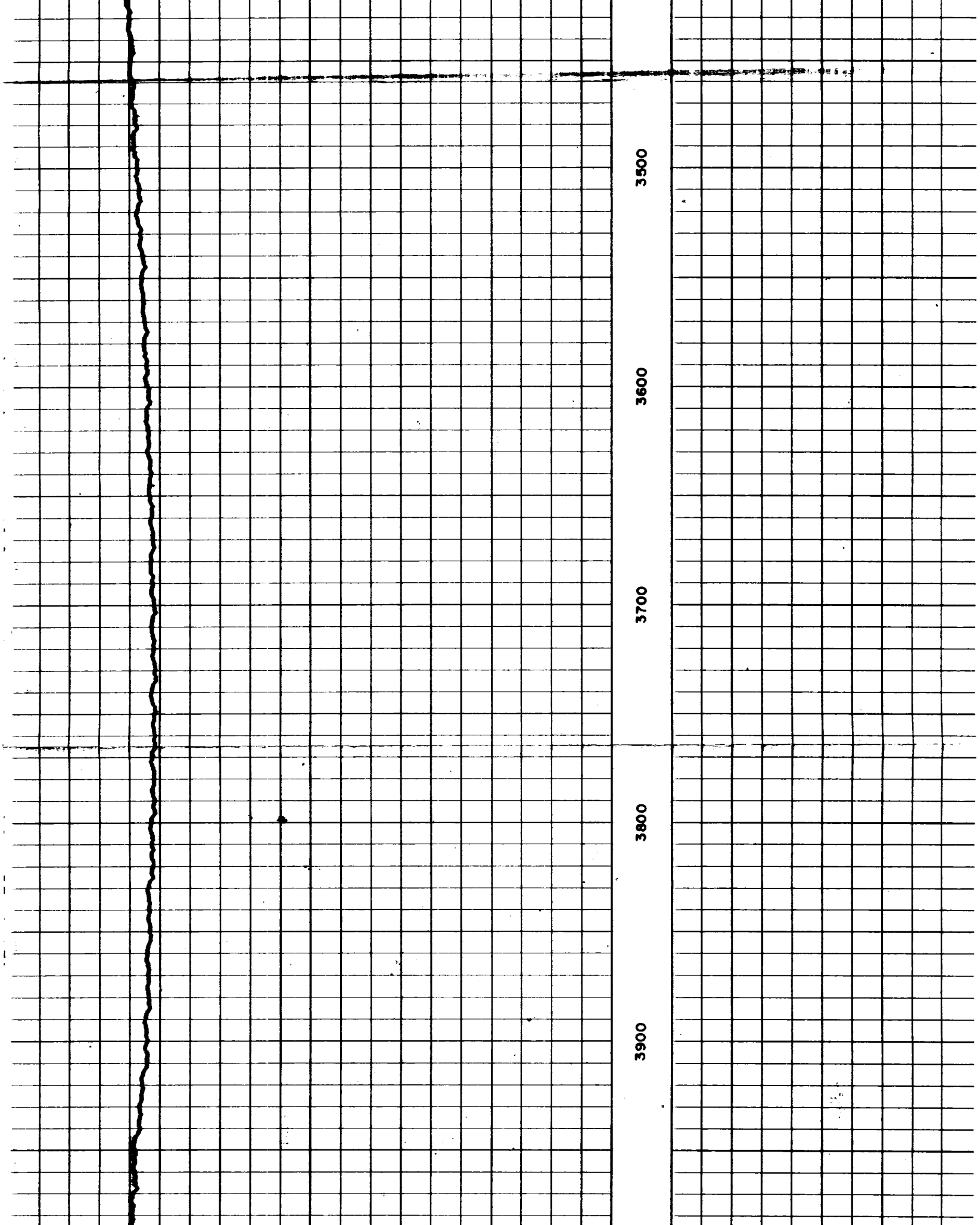

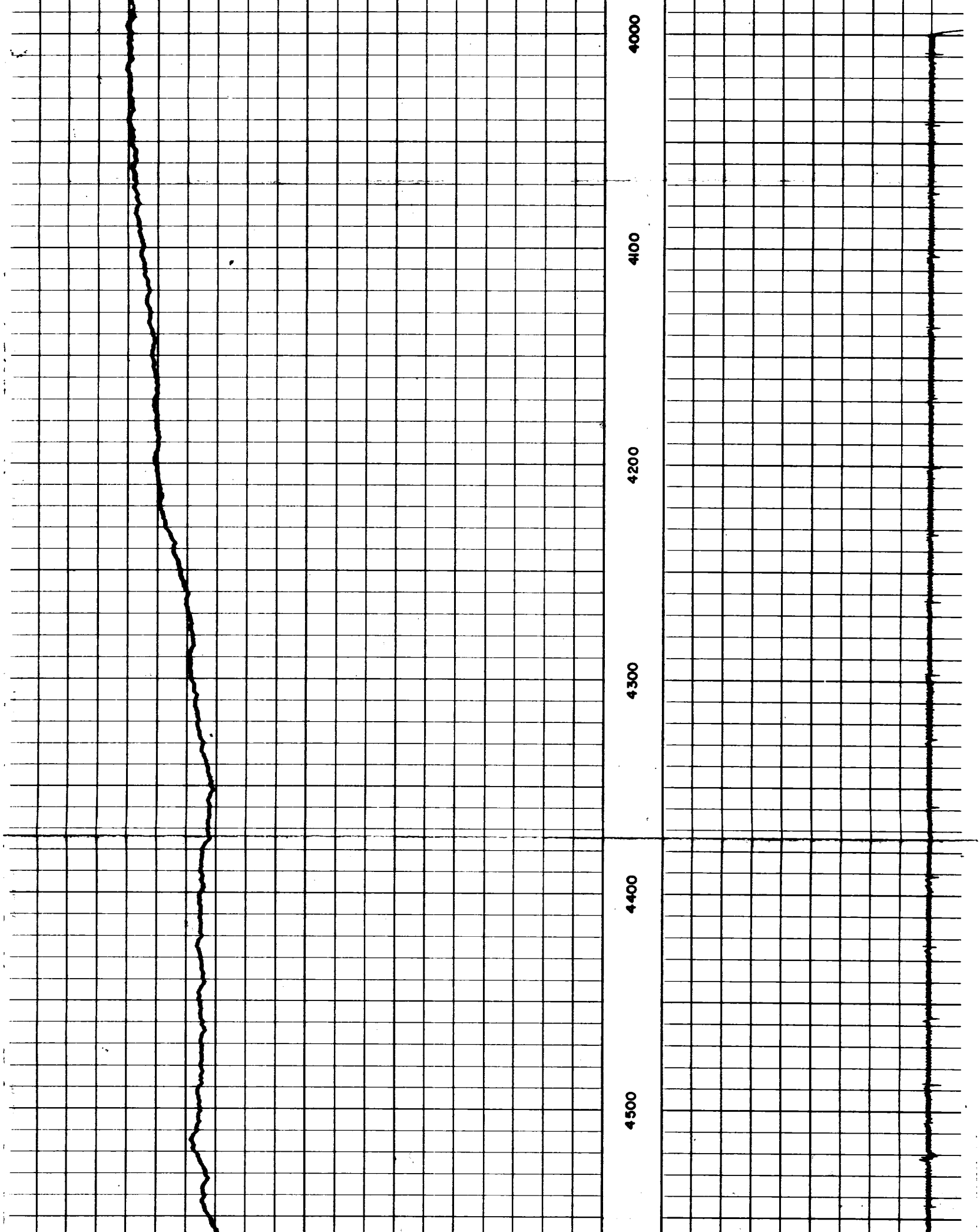

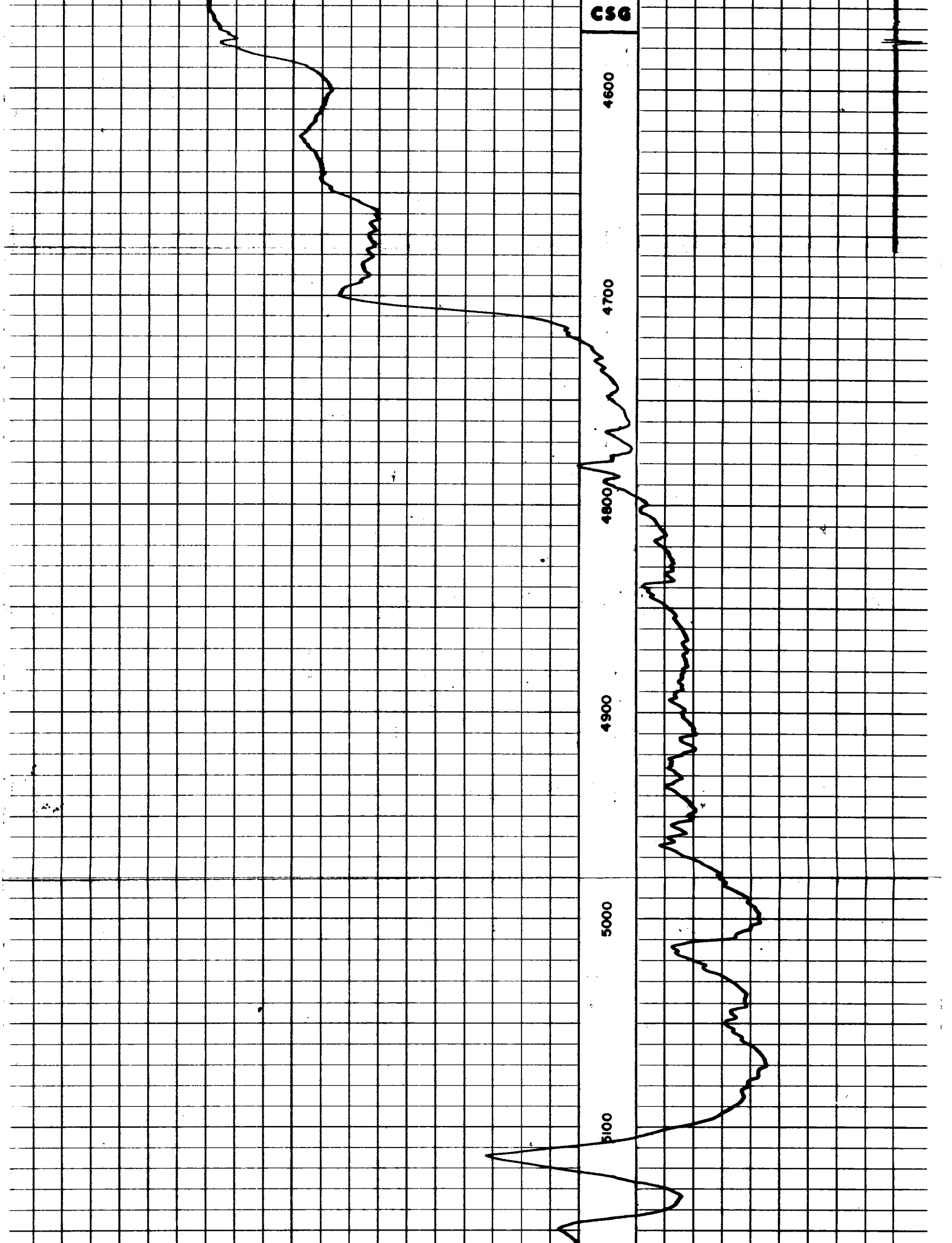

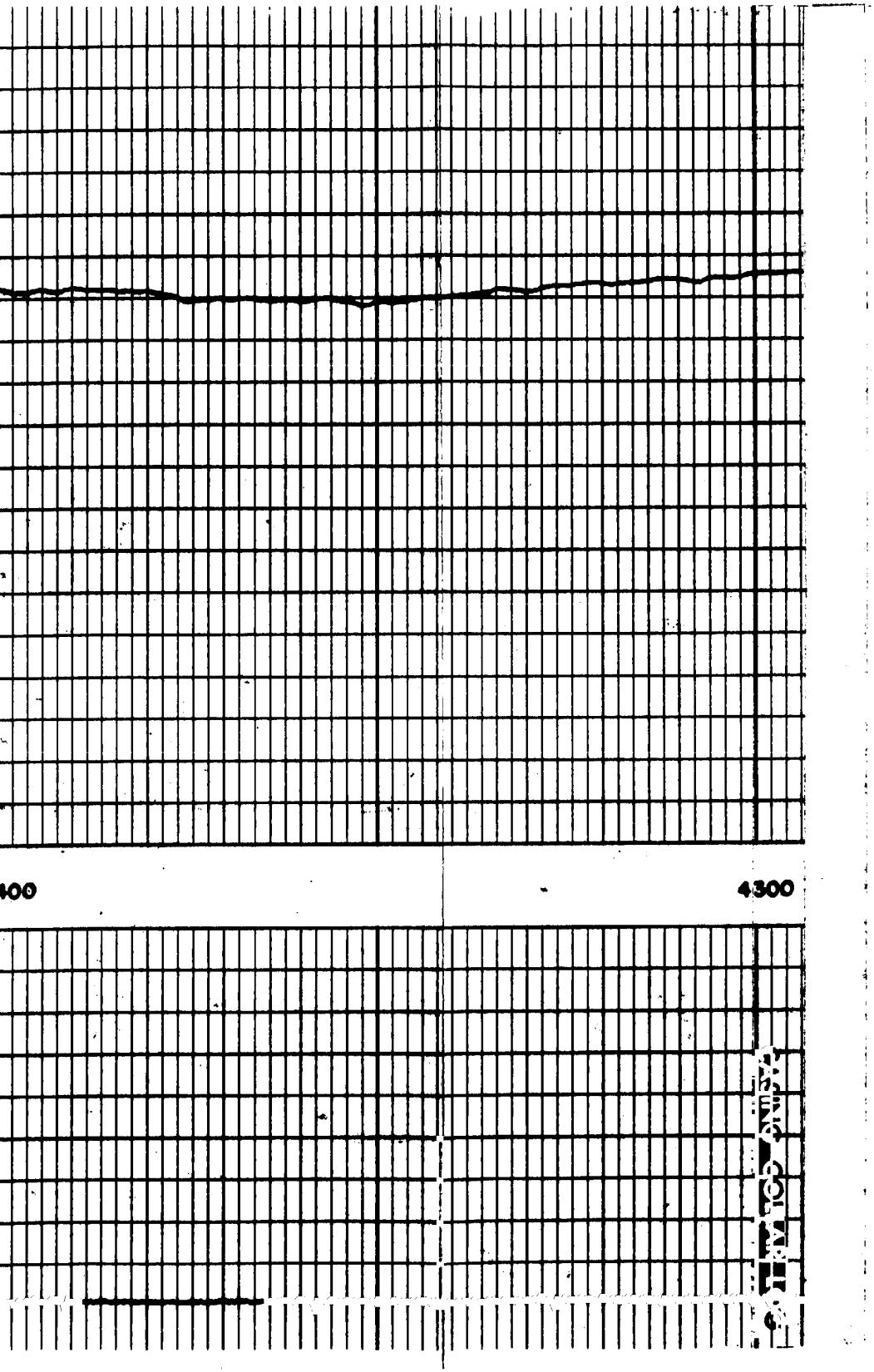

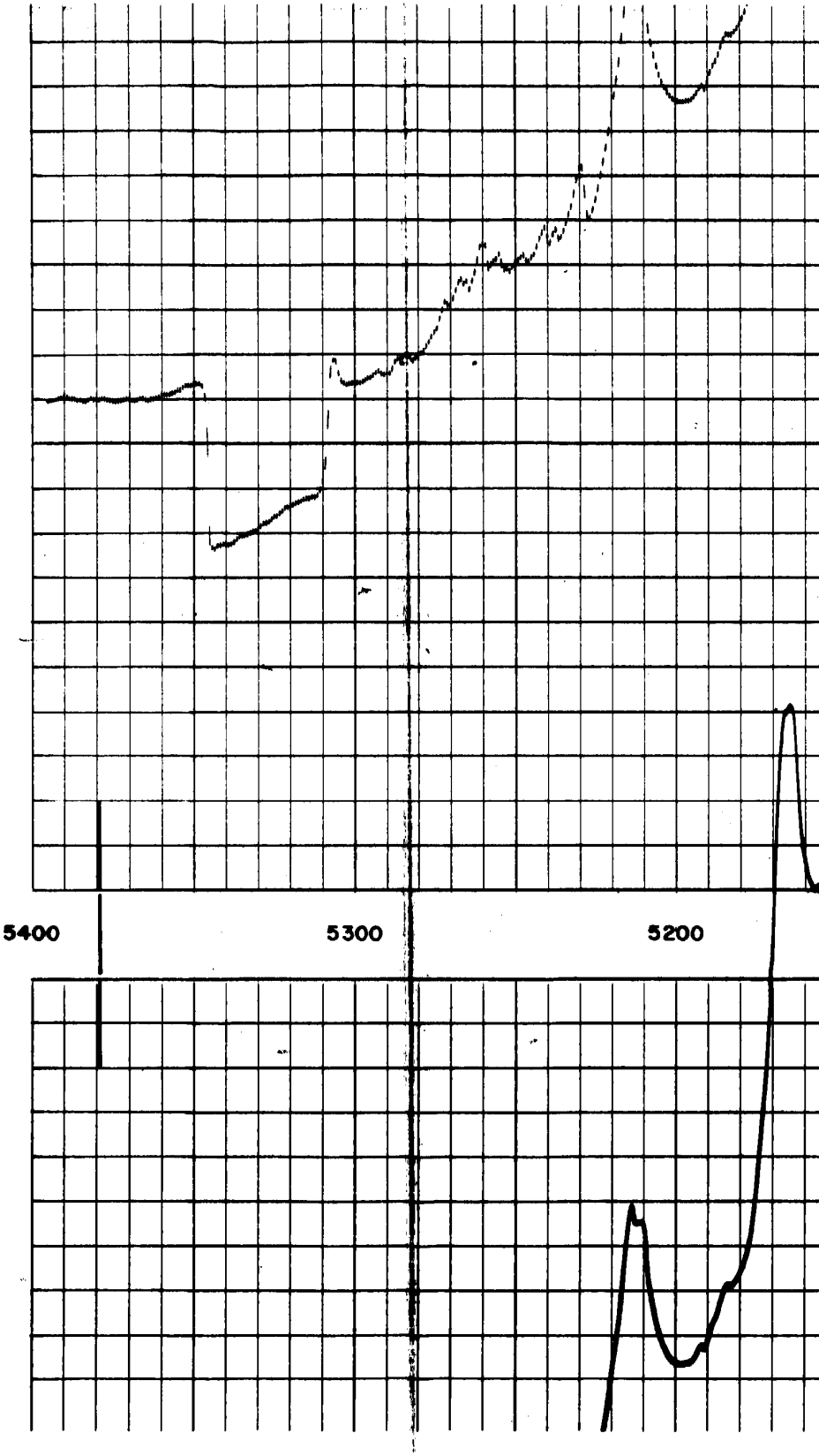

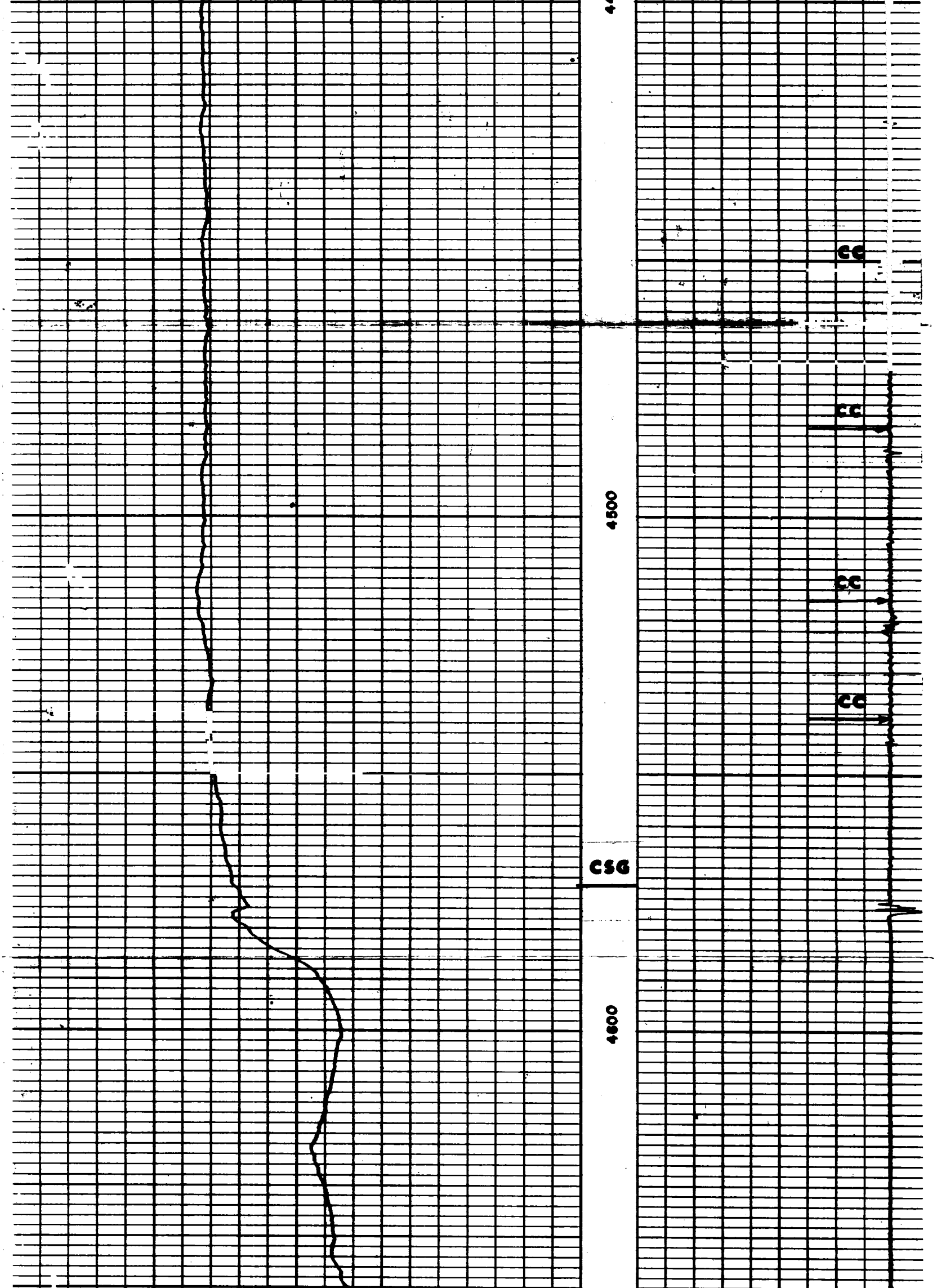

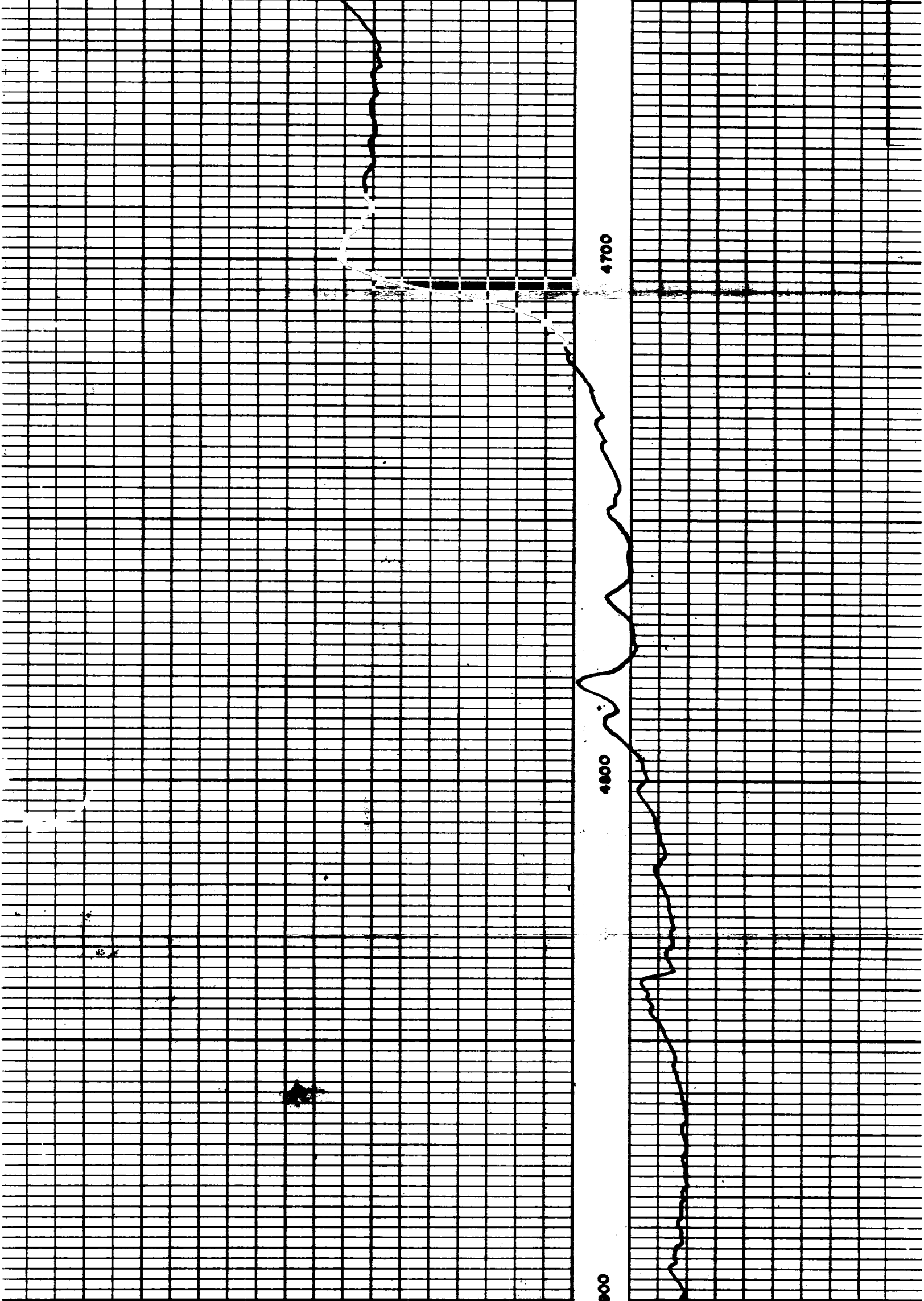

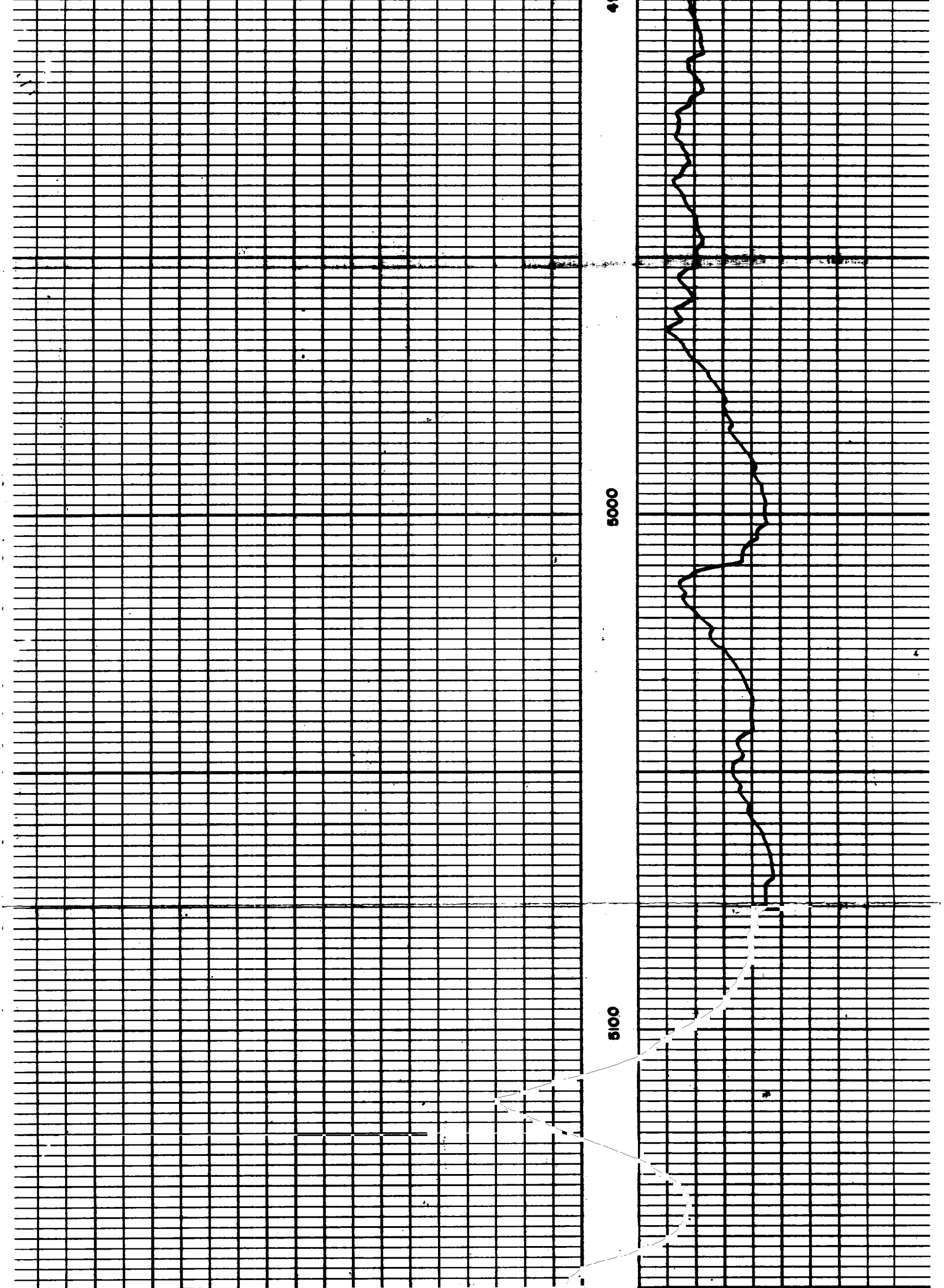

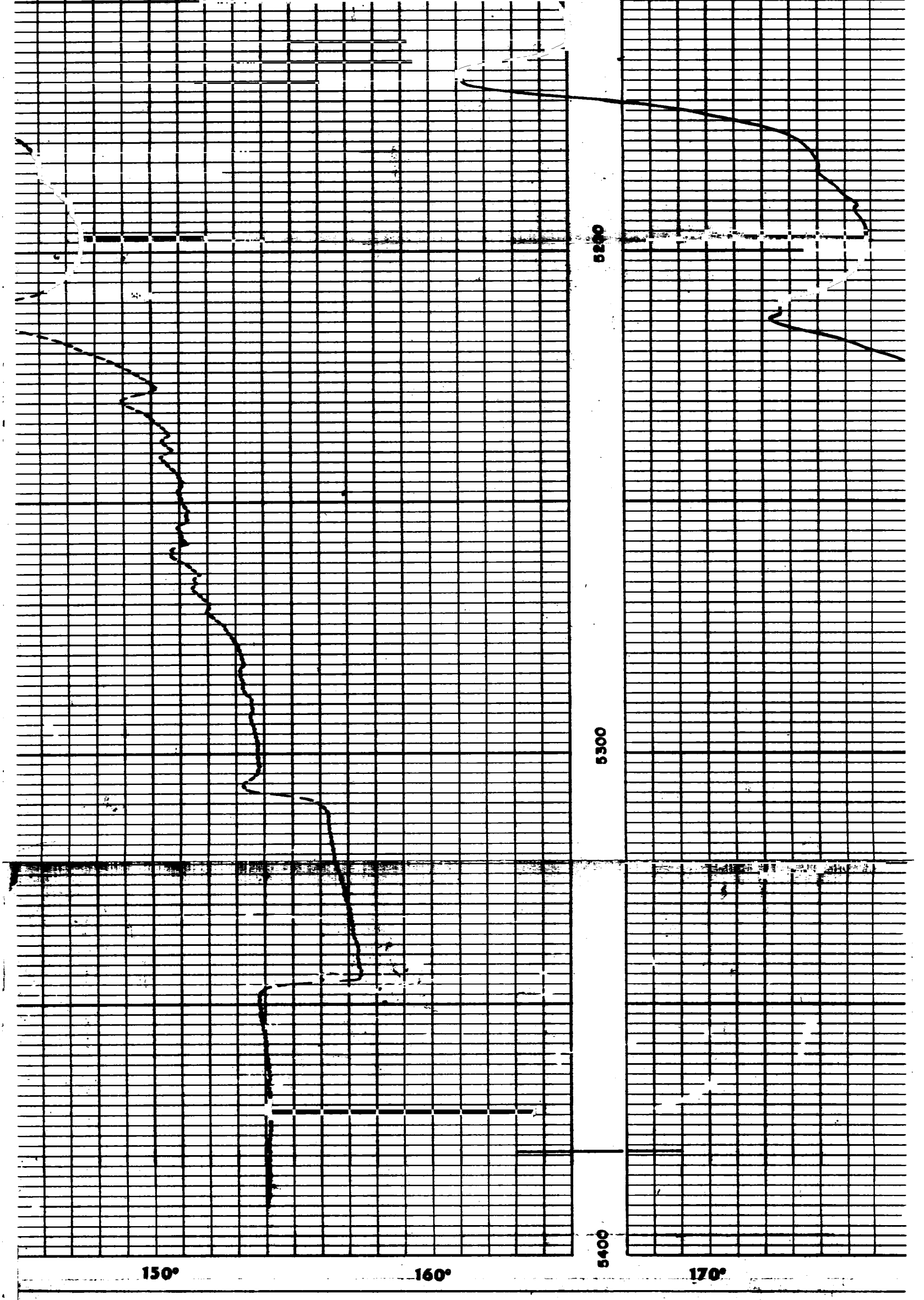

180° 190° 200°

FIRST READING 5379'
TOTAL DEPTH REACHED 5380'

EL PASO NATURAL GAS COMPANY
(PUBCO DRILLED)
SAN JUAN 28-7 #19
SEC. 25-28N-7W
RIO ARRIBA, NEW MEXICO
ELEV. 6212' G.L.