



COPY TO O.G.C.

UNITED STATES  
DEPARTMENT OF THE INTERIOR  
GEOLOGICAL SURVEY  
P. O. Box 965  
Farmington, New Mexico



May 24, 1956

Pacific Northwest Pipeline Corporation  
413 1/2 West Main  
Farmington, New Mexico

Re: Jicarilla Contract 83

Gentlemen:

Receipt is acknowledged of your "Notice of Intention to Drill" dated May 21, 1956 covering your well No. 1 #1 Indian in SE 1/4 SE 1/4 sec. 17, T. 28 N., R. 3 W., N. M. P. M., Rio Arriba County, New Mexico, Wildcat P.C.

Your proposed work is hereby approved subject to compliance with the provisions of the "Oil and Gas Operating Regulations" revised May 25, 1942, a copy of which will be sent to you on request, and subject to the following conditions:

1. Drilling operations so authorized are subject to the attached sheet for general conditions of approval.
2. Furnish copies of all logs.

Very truly yours,

(Orig. Sgd.) P. T. McGrath


P. T. McGrath  
District Engineer

PTMcGrath:ac  
cc - Jicarilla Agency

UNITED STATES  
DEPARTMENT OF THE INTERIOR  
GEOLOGICAL SURVEY



22 OCT 1963




1. The first step is to identify the problem. This involves understanding the current situation and what needs to be changed.

[illegible]

• additional information on the case

[illegible]

*Journal of Management Education* 36(7) 809–824



(SUBMIT IN TRIPLICATE)

UNITED STATES  
DEPARTMENT OF THE INTERIOR  
GEOLOGICAL SURVEY

Budget Bureau No. 42-R-309.2  
Approval expires 12-31-65.

Indian Agency San Carlos

Allottee Cont. 103

Lease No. \_\_\_\_\_

SUNDRY NOTICES AND REPORTS ON WELLS

NOTICE OF INTENTION TO DRILL	<input checked="" type="checkbox"/>	SUBSEQUENT REPORT OF WATER SHUT-OFF	
NOTICE OF INTENTION TO CHANGE PLANS		SUBSEQUENT REPORT OF SHOOTING OR ACIDIZING	
NOTICE OF INTENTION TO TEST WATER SHUT-OFF		SUBSEQUENT REPORT OF ALTERING CASING	
NOTICE OF INTENTION TO REDRILL OR REPAIR WELL		SUBSEQUENT REPORT OF REDRILLING OR REPAIR	
NOTICE OF INTENTION TO SHOOT OR ACIDIZE		SUBSEQUENT REPORT OF ABANDONMENT	
NOTICE OF INTENTION TO PULL OR ALTER CASING		SUPPLEMENTARY WELL HISTORY	
NOTICE OF INTENTION TO ABANDON WELL			

(INDICATE ABOVE BY CHECK MARK NATURE OF REPORT, NOTICE, OR OTHER DATA)

REC  
MAY  
U. S. GEOLOGICAL  
FARMINGTON, N.M.

May 21, 1966

Well No. Indian 126 is located 750 ft. from [S] line and 810 ft. from [E] line of sec. 17

126 17  
(1/4 Sec. and Sec. No.) (Twp.) (Range) (Meridian)

Wildcat P.O. San Carlos New Mexico  
(Field) (County or Subdivision) (State or Territory)

The elevation of the ungraded ground above sea level is 7300.0 ft.

DETAILS OF WORK

(State names of and expected depths to objective sands; show sizes, weights, and lengths of proposed casings; indicate mudding jobs, cementing points, and all other important proposed work)

Propose to drill to 2-0', set 2-1/8" csg cemented w/150 on 45 gal. Then drill to 4-120", set 3-1/8" csg cemented w/175 on 25 gal. Perforate and free the Pictured Cliff formation w/20,000 gals water. Clean out to total depth, run tubing and complete well. The 1/2 of sec 17, 120 Acres dedicated to this well.

I understand that this plan of work must receive approval in writing by the Geological Survey before operations may be commenced.

Company Pacific Northwest Pipeline Corp.

Address 4134 W. Main,

Farmington, New Mexico

By Original signed by T. A. Dugan  
Title District Engineer

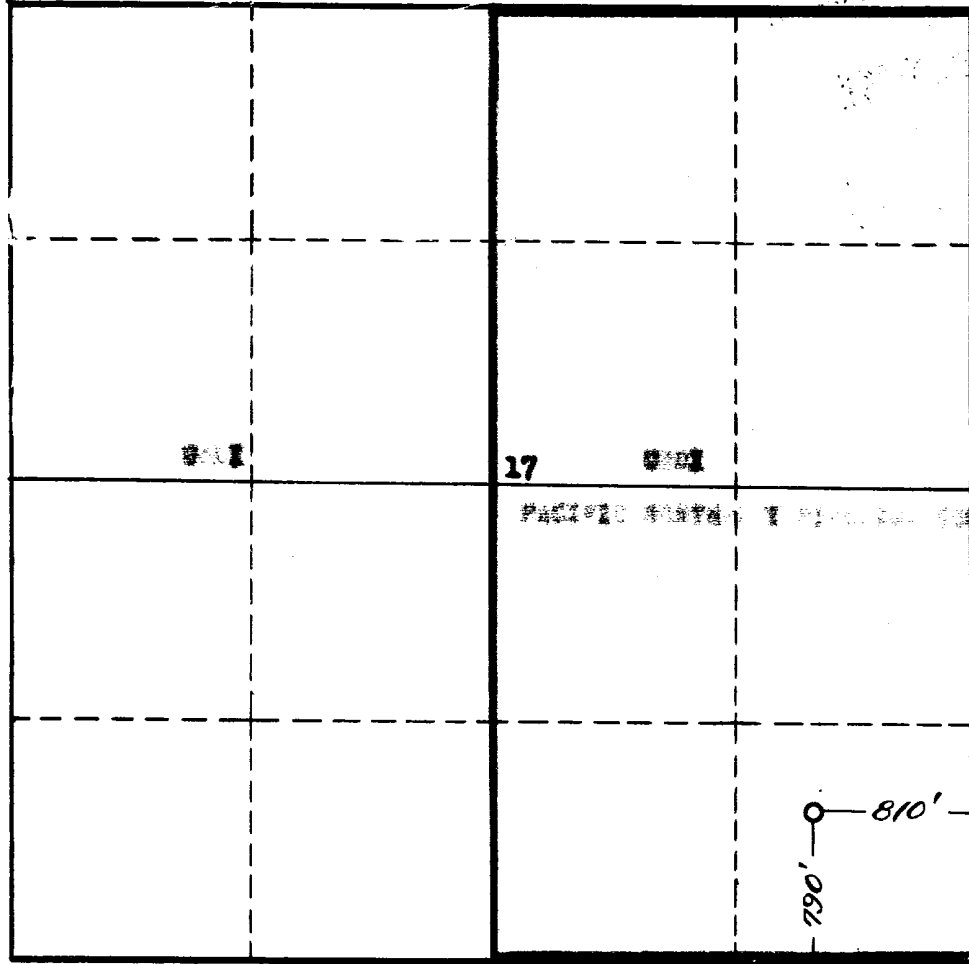
NEW MEXICO  
OIL CONSERVATION COMMISSION

Form C-128

Well Location and/or Gas Proration Plat

Operator PACIFIC NORTHWEST PIPELINE CORPORATION Lease Section 17 Date May 21, 1956  
Well No. 1 Section 17 Township 28 NORTH Range 3 WEST NMPM  
Located 790 Feet From the SOUTH Line, 810 Feet From the EAST Line,  
RIO ARRIBA County, New Mexico. G. L. Elevation 7101.0 UNGRADED.  
Name of Producing Formation Alamosa 24 ft Pool 11-0-0 Dedicated Acreage 320

(Note: All distances must be from outer boundaries of Section)



NOTE

This section of  
form is to be  
used for gas  
wells only.



SCALE: 1"=1000'

1. Is this Well a Dual Comp. ? Yes ☒ No ☐.
2. If the answer to Question 1 is yes, are there any other dually completed wells within the dedicated acreage? Yes ☐ No ☒.

Original signed by T. A. Dugan

Name James P. Leese  
Position Pacific Northwest Pipeline Corp.  
Representing Alamosa 24 ft  
Address Alamosa, N.M.

This is to certify that the above plat was prepared from field notes of actual surveys made by me or under my supervision and that the same are true and correct to the best of my knowledge and belief.

Date Surveyed 3 May 1956  
James P. Leese  
Registered Professional Engineer and/or  
Land Surveyor James P. Leese  
N. Mex. Reg. No. 1463