



IN REPLY REFER TO:

UNITED STATES
DEPARTMENT OF THE INTERIOR
GEOLOGICAL SURVEY
P. O. Box 965
Farmington, New Mexico

March 13, 1956

Pacific Northwest Pipeline Corporation
413 1/2 West Main
Farmington, New Mexico

Re: Santa Fe 079193
14-08-001-1051

Gentlemen:

Receipt is acknowledged of your "Notice of Intention to Drill" dated March 13, 1956 covering your well No. 51-21 San Juan 28-6 Unit in SW 1/4 sec. 21, T. 28 N., R. 6 W., N. M. P. M., Rio Arriba County, New Mexico, Blanco Mesa Verde pool.

Your proposed work is hereby approved subject to compliance with the provisions of the "Oil and Gas Operating Regulations" revised May 25, 1942, a copy of which will be sent to you on request, and subject to the following conditions:

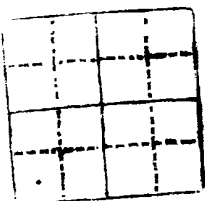
1. Drilling operations so authorized are subject to the attached sheet for general conditions of approval.
2. Furnish copies of all logs.

Very truly yours,

(SIGNED) J. W. LONG

Jerry W. Long
Acting District Engineer

JWLong:ac



UNITED STATES
DEPARTMENT OF THE INTERIOR
GEOLOGICAL SURVEY




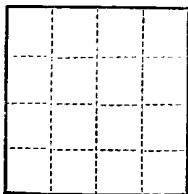
TO THE DIRECTOR, GEOLOGICAL SURVEY,
WASHINGTON, D. C.

FROM THE CHIEF OF THE DISTRICT OF COLUMBIA,
WASHINGTON, D. C.

SUBJECT: [Illegible]

[The following text is extremely faint and largely illegible due to the quality of the scan. It appears to be a letter or report detailing geological or surveying matters.]





(SUBMIT IN TRIPLICATE)

1-File

1-1 7500

UNITED STATES
DEPARTMENT OF THE INTERIOR
GEOLOGICAL SURVEY

Land Office San Jose

Lease No. 079193

Unit 1-1-102-1051

SUNDRY NOTICES AND REPORTS ON WELLS

NOTICE OF INTENTION TO DRILL.....	<input checked="" type="checkbox"/>	SUBSEQUENT REPORT OF WATER SHUT-OFF.....	
NOTICE OF INTENTION TO CHANGE PLANS.....		SUBSEQUENT REPORT OF SHOOTING OR ACIDIZING.....	
NOTICE OF INTENTION TO TEST WATER SHUT-OFF.....		SUBSEQUENT REPORT OF ALTERING CASING.....	
NOTICE OF INTENTION TO RE-DRILL OR REPAIR WELL.....		SUBSEQUENT REPORT OF RE-DRILLING OR REPAIR.....	
NOTICE OF INTENTION TO SHOOT OR ACIDIZE.....		SUBSEQUENT REPORT OF ABANDONMENT.....	
NOTICE OF INTENTION TO PULL OR ALTER CASING.....		SUPPLEMENTARY WELL HISTORY.....	
NOTICE OF INTENTION TO ABANDON WELL.....			

(INDICATE ABOVE BY CHECK MARK NATURE OF REPORT, NOTICE, OR OTHER DATA)

Page 13, 19 56

Well No. 1-21 is located 300 ft. from S line and 300 ft. from W line of sec. 21

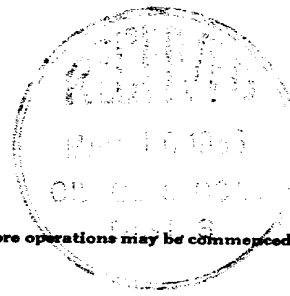
1-1 (Sec. and Sec. No.) 21 (Twp.) 13 (Range) 13 (Meridian)
1-1-102-1051 (Field) San Jose (County or Subdivision) San Jose (State or Territory)

The elevation of the derrick head above sea level is 2111 ft.

DETAILS OF WORK

(State names of and expected depths to objective sands; show sizes, weights, and lengths of proposed casings; indicate mudding jobs, cementing points, and all other important proposed work)

propose to drill to 300' set 10 3/4" cas. cased. w/100 ex 25 gal. drill w/100 ex or minimum and to 310' set 9 1/2" cas. cased. w/170 ex 25 gal and 30 ex. 25 gal. drill w/100 ex to 549' set 8 1/2" cas. cased. w/160 ex 25 gal. Clean a total depth. Water water from the Cliff House, Manafes, and Ft. Lockout. Separately, each w/10,000 gal w water. W/2 Sec 21, 120 acres dedicated to this well.



I understand that this plan of work must receive approval in writing by the Geological Survey before operations may be commenced.

Company Pacific Northwest Pipeline Corp.

Address 1111 N. Main

Marion, Oregon

By Charles W. Smith

Title Director, Survey

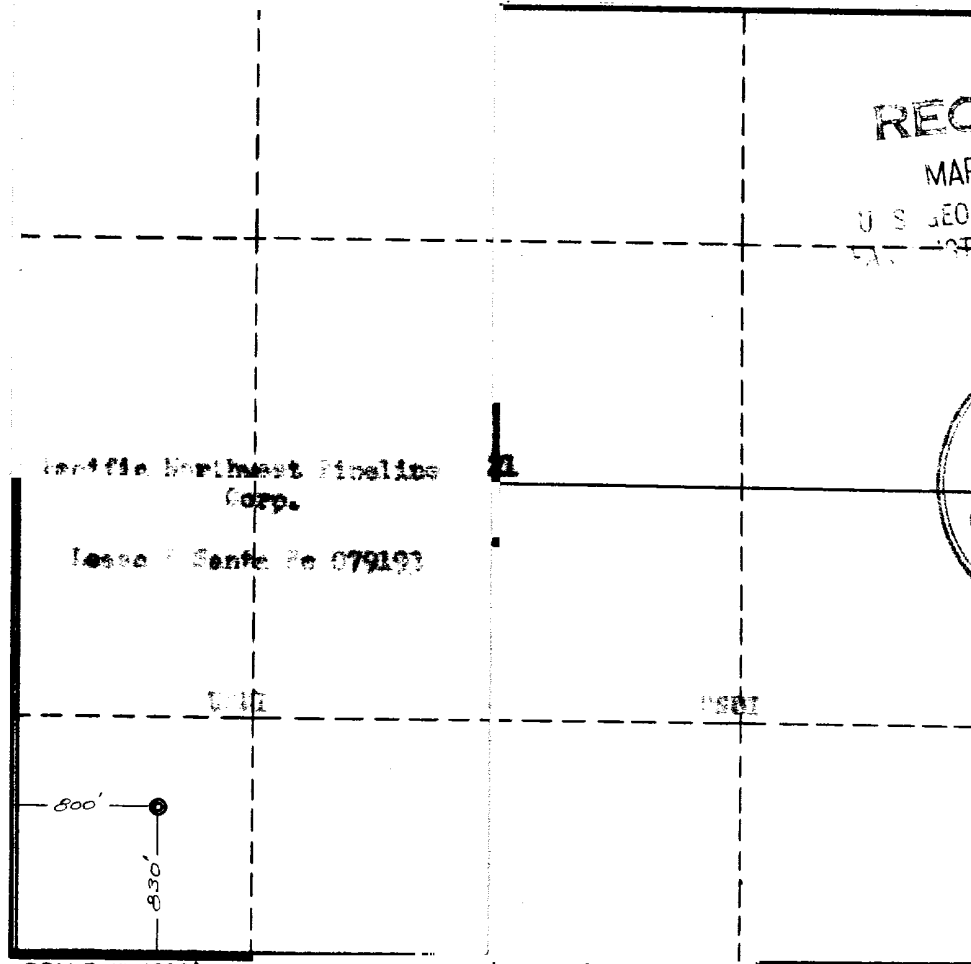
NEW MEXICO
OIL CONSERVATION COMMISSION

Form C-128

Well Location and/or Gas Proration Plat

Operator Pacific Northwest Pipeline Corporation Lease San Juan Unit 2 Date March 13, 1956
Well No. _____ Section 21 Township 20N Range 6W NMPM
Located 830 Feet From South Line, 800 Feet From West Line,
Rio Arriba County, New Mexico. G. L. Elevation 6331, ungraded
Name of Producing Formation New Verde Pool Blanco Dedicated Acreage 120

(Note: All distances must be from outer boundaries of Section)



1. Is this Well a Dual Comp. ? Yes ___ No X.
2. If the answer to Question 1 is yes, are there any other dually completed wells within the dedicated acreage? Yes ___ No ___.

Name Ernest V. Cochran
Position District Engineer
Representing Pacific Northwest Pipeline Corp.
Address 4134 W. Main, Farmington, New Mexico

This is to certify that the above plat was prepared from field notes of actual surveys made by me or under my supervision and that the same are true and correct to the best of my knowledge and belief.

Date Surveyed January 23, 1956
Ernest V. Cochran
Registered Professional Engineer and/or
Land Surveyor **FOUR STATES OIL FIELD SURVEYS**
FARMINGTON, NEW MEXICO

PE

10 3/4 709 150 709 3144 200 5 1/2 5496 200 2 5466

Prod. Stim.

WFPCTFS 5034-5258 W 478906 *

I.P. 3842 ~~BO/D~~ MCF/D After 3 Hrs. SICP 011 PSI After 16 Days GOR _____ Grav. _____ 1st Del. _____ 0
s

[illegible]

P	o	Jan.	Feb.	Mar.	Apr.	May	June	July	Aug.	Sept.	Oct.	Nov.	Dec.
Blanco MT	RA - 27	- 28N	- 6W	u M	PNW Pipeline	100	SJU 28-6	No	61-21				