


(SUBMIT IN TRIPLICATE)



UNITED STATES
DEPARTMENT OF THE INTERIOR
GEOLOGICAL SURVEY

Indian Agency _____

Survey No. _____

Allottee _____

Lease No. _____

SUNDRY NOTICES AND REPORTS ON WELLS

NOTICE OF INTENTION TO DRILL	<input checked="" type="checkbox"/>	SUBSEQUENT REPORT OF WATER SHUT-OFF	
NOTICE OF INTENTION TO CHANGE PLANS		SUBSEQUENT REPORT OF SHOOTING OR ACIDIZING	
NOTICE OF INTENTION TO TEST WATER SHUT-OFF		SUBSEQUENT REPORT OF ALTERING CASING	
NOTICE OF INTENTION TO REDRILL OR REPAIR WELL		SUBSEQUENT REPORT OF REDRILLING OR REPAIR	
NOTICE OF INTENTION TO SHOOT OR ACIDIZE		SUBSEQUENT REPORT OF ABANDONMENT	
NOTICE OF INTENTION TO PULL OR ALTER CASING		SUPPLEMENTARY WELL HISTORY	
NOTICE OF INTENTION TO ABANDON WELL			

(INDICATE ABOVE BY CHECK MARK NATURE OF REPORT, NOTICE, OR OTHER DATA)

RECEIVED
SEP 15 1961

U. S. GEOLOGICAL SURVEY
FARMINGTON, NEW MEXICO

Well No. _____ is located _____ ft. from _____ line and _____ ft. from _____ line of sec. _____

_____ (Twp.) _____ (Range) _____ (Meridian)

_____ (Field) _____ (County or Subdivision) _____ (State or Territory)

The elevation of the derrick floor above sea level is _____ ft.

DETAILS OF WORK

(State names of and expected depths to objective sands; show sizes, weights, and lengths of proposed casings; indicate mudding jobs, cementing points, and all other important proposed work)

It is our intention to drill well No. 2 to a depth of 1500' to test the lower Gila formation. The casing to be used is 2 1/2" diameter, 15.8 lb/ft. weight, 10' sections. The casing is to be cemented with 150 cubic yards cement. The casing is to be cemented with 150 cubic yards cement. The casing is to be cemented with 150 cubic yards cement.

The designated drilling well is the 2nd, 2nd - Section 22, Township 22N, Range 22E, Meridian 22E.

I understand that this plan of work must receive approval in writing by the Geological Survey before operations may be commenced.

Company _____

Address _____

By H. E. Crab
Title Mineral Supervisor

NEW MEXICO OIL CONSERVATION COMMISSION

Well Location and Acreage Dedication Plat

Section A.

Date September 14, 1961

Operator Skelly Oil Company Lease JICARILLA "F"
 Well No. 1 Unit Letter M Section 11 Township 28 NORTH Range 1 WEST, NMPM
 Located 660 Feet From the SOUTH Line, 660 Feet From the WEST Line
 County RIO ARriba G. L. Elevation 7346.0 Dedicated Acreage 40 Acres
 Name of Producing Formation Lower Gallup Pool Undesignated Gallup

1. Is the Operator the only owner in the dedicated acreage outlined on the plat below?

Yes X No _____

2. If the answer to question one is "no", have the interests of all the owners been consolidated by communitization agreement or otherwise? Yes _____ No _____. If answer is "yes", Type of Consolidation.

3. If the answer to question two is "no", list all the owners and their respective interests below:

OwnerLand Description



Section B.

Note: All distances must be from outer boundaries of section.

This is to certify that the information
 in Section A above is true and complete
 to the best of my knowledge and belief.

SKELLY OIL COMPANY


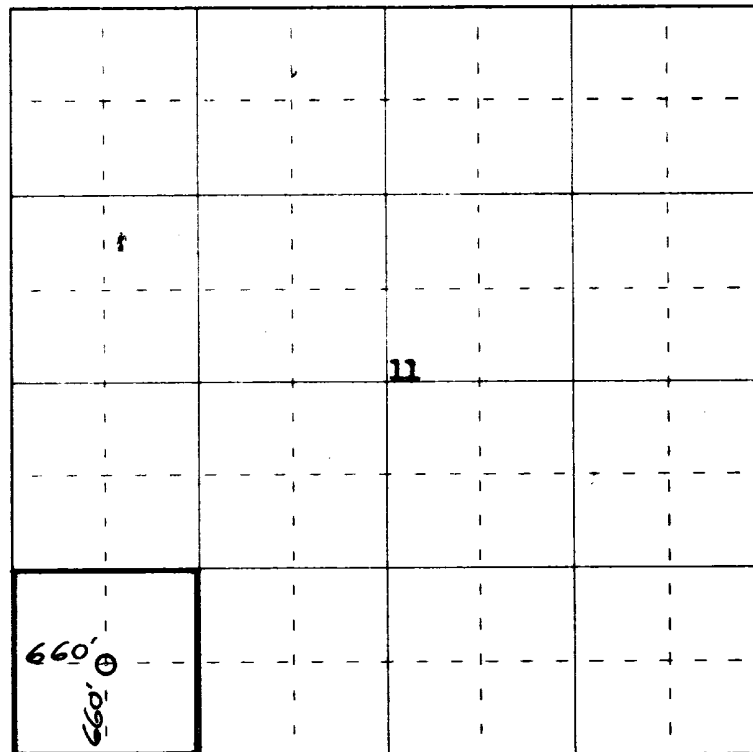
(Operator)

J. E. Lee Dist. Supt.

(Representative)

P. O. Box 38

(Address)

Hobbs, New Mexico

Scale 4 inches equal 1 mile

This is to certify that the above plat was prepared from field notes of actual surveys
 made by me or under my supervision and that the same are true and correct to the best
 of my knowledge and belief.

Date Surveyed 9 September 1961

James P. Lease
 Registered Professional Engineer and/or Land Surveyor
 James P. Lease N. Mex. Reg. No. 1463
 San Juan Engineering Company



Farmington, New Mexico