



COPY TO O. C. C.

IN REPLY REFER TO:

UNITED STATES
DEPARTMENT OF THE INTERIOR
GEOLOGICAL SURVEY
P. O. Box 965
Farmington, New Mexico

August 15, 1955

El Paso Natural Gas Company
Box 997
Farmington, New Mexico

Re: New Mexico 05493
14-08-001-1051

Gentlemen:

Receipt is acknowledged of your "Notice of Intention to Drill" dated August 12, 1955 covering your well No. 15 San Juan 28-6 Unit in SW 1/4 sec. 10, T. 28 N., R. 6 W., N. M. P. M., Rio Arriba County, New Mexico, Blanco pool.

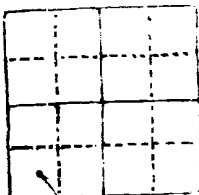
Your proposed work is hereby approved subject to compliance with the provisions of the "Oil and Gas Operating Regulations" revised May 25, 1942, a copy of which will be sent to you on request, and subject to the following conditions:

1. Drilling operations so authorized are subject to the attached sheet for general conditions of approval.
2. Furnish copies of all logs.


Very truly yours,

Jerry W. Long
Acting District Engineer

JWLong:ac



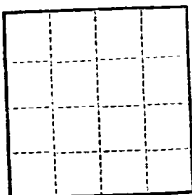
UNITED STATES
DEPARTMENT OF THE INTERIOR
GEOLOGICAL SURVEY



(SUBMIT IN TRIPLICATE)

UNITED STATES
DEPARTMENT OF THE INTERIOR
GEOLOGICAL SURVEY

Land Office New Mexico
Lease No. 05493
Unit San Juan 20-6 Unit
14-00-001-1051



SUNDRY NOTICES AND REPORTS ON WELLS

NOTICE OF INTENTION TO DRILL	<input checked="" type="checkbox"/>	SUBSEQUENT REPORT OF WATER SHUT-OFF	<input type="checkbox"/>
NOTICE OF INTENTION TO CHANGE PLANS	<input type="checkbox"/>	SUBSEQUENT REPORT OF SHOOTING OR ACIDIZING	<input type="checkbox"/>
NOTICE OF INTENTION TO TEST WATER SHUT-OFF	<input type="checkbox"/>	SUBSEQUENT REPORT OF ALTERING CASING	<input type="checkbox"/>
NOTICE OF INTENTION TO RE-DRILL OR REPAIR WELL	<input type="checkbox"/>	SUBSEQUENT REPORT OF RE-DRILLING OR REPAIR	<input type="checkbox"/>
NOTICE OF INTENTION TO SHOOT OR ACIDIZE	<input type="checkbox"/>	SUBSEQUENT REPORT OF ABANDONMENT	<input type="checkbox"/>
NOTICE OF INTENTION TO PULL OR ALTER CASING	<input type="checkbox"/>	SUPPLEMENTARY WELL HISTORY	<input type="checkbox"/>
NOTICE OF INTENTION TO ABANDON WELL	<input type="checkbox"/>		

(INDICATE ABOVE BY CHECK MARK NATURE OF REPORT, NOTICE, OR OTHER DATA)

U.S. GEOLOGICAL SURVEY
FARMINGTON, NEW MEXICO

August 12, 1955

Well No. 15 is located 990 ft. from N line and 990 ft. from W line of sec. 10
Section 10 (4 Sec. and Sec. No.) 20N (Twp.) 6E (Range) 100W (Meridian)
Blanco (Field) Rio Arriba (County or Subdivision) New Mexico (State or Territory)

The elevation of the derrick floor above sea level is 6712 ft.

DETAILS OF WORK

(State names of and expected depths to objective sands; show sizes, weights, and lengths of proposed casings; indicate mudding jobs, cementing points, and all other important proposed work)

It is intended to drill a well with rotary tools through the Mesa Verde drilling the pay section with gas circulation, and to sandoil the Cliff House and Point Lookout formations. Total Depth 5890'.

Casing Program

9 5/8" at 170' with 125 sacks regular cement circulated to surface.
7" at 5290' with 250 sacks Pozmix and 250 sacks regular cement.

The S/2 of Section 10 is dedicated to this well.
(S/2) WM 05493 (S/2S/2), SF 080905 (Lots 1,2,3&4).

I understand that this plan of work must receive approval in writing by the Geological Survey before operations may be commenced.

Company El Paso Natural Gas Company

Address Box 997

Farmington, New Mexico

By Paul H. [Signature]
Title Petroleum Engineer

