

UNITED STATES
DEPARTMENT OF THE INTERIOR
BUREAU OF LAND MANAGEMENT

Sundry Notices and Reports on Wells

1. Type of Well
GAS

2. Name of Operator

**BURLINGTON
RESOURCES**

OIL & GAS COMPANY

3. Address & Phone No. of Operator

PO Box 4289, Farmington, NM 87499 (505) 326-9700

4. Location of Well, Footage, Sec., T, R, M

1100' FSL, 1600' FWL, Sec.36, T-28-N, R-6-W, NMPM

5. Lease Number
SF-079734

6. If Indian, All. or
Tribe Name

7. Unit Agreement Name

San Juan 28-6 Unit

8. Well Name & Number

San Juan 28-6 U #141

9. API Well No.

30-039-20039

10. Field and Pool

Blanco MV/Basin DK

11. County and State

Rio Arriba Co, NM

12. CHECK APPROPRIATE BOX TO INDICATE NATURE OF NOTICE, REPORT, OTHER DATA

Type of Submission

☒ Notice of Intent

☐ Subsequent Report

☐ Final Abandonment

Type of Action

☒ Abandonment

☒ Recompletion

☐ Plugging Back

☐ Casing Repair

☐ Altering Casing

☒ Other - Commingle

☐ Change of Plans

☐ New Construction


☐ Non-Routine Fracturing

☐ Water Shut off

☐ Conversion to Injection

13. Describe Proposed or Completed Operations

It is intended to recomplate the subject well in the Mesaverde formation according to the attached procedure. A C-102 plat is attached. The well will then be be down hole commingled. A down hole commingle application will be submitted.





14. I hereby certify that the foregoing is true and correct.

Signed [Signature] (SCMVIM) Title Regulatory Supervisor Date 1/24/01
no

(This space for Federal or State Office use)

APPROVED BY /s/ Jim Lovato Title _____ Date MAY 18 2001
CONDITION OF APPROVAL, if any:

<div>16</div>		<div>Original Plat from Davis O. Vilven 5-29-67</div>		<div>17 OPERATOR CERTIFICATION</div> <div>I hereby certify that the information contained herein is true and complete to the best of my knowledge and belief</div> <div><div></div><div>Signature</div></div> <div><div>Peggy Cole</div><div>Printed Name</div></div> <div><div>Regulatory Supervisor</div><div>Title</div></div> <div><div>1-24-01</div><div>Date</div></div>
		<div></div>		
<div><div>1600'</div><div>1100'</div></div>				<div>18 SURVEYOR CERTIFICATION</div> <div>I hereby certify that the well location shown on this plat was plotted from field notes of actual surveys made by me or under my supervision, and that the same is true and correct to the best of my belief.</div> <div><div>Date of Survey</div><div>Signature and Seal of Professional Surveyer:</div></div> <div><div>Certificate Number</div></div>

Sundry Notice Submittal

Well: San Juan 28-6 Unit 141
Unit N, Sec. 36, T28N, R06W

It is intended to recomplete the Mesaverde formation in the existing Dakota wellbore. A rig will MIRU, ND wellhead, NU BOP, and pull production tubing. A CIBP will be set above the Dakota formation at approximately 7278'.

If adequately isolated by cement, the Mesaverde formation will be perforated and fracture stimulated in the following interval: 3690-5588'. If cement remediation operations are necessary, Burlington Resources will contact the appropriate regulatory agency for approval prior to work initiation.

After stimulation flowback and clean out, tubing will be landed at approximately 100' above PBTD. The well will then produce commingled production from the Mesaverde and Dakota formations.

Approved: Bruce W. Bongers
Drilling Superintendent

1-13-01
Date

Approved: Jerry Cal
Regulatory

1-18-01
Date