

Submit 3 Copies to Appropriate District
Office
District I
1625 N. French Dr., Hobbs, NM 87240
District II
811 South First, Artesia, NM 87210
District III
1000 Rio Brazos Rd., Aztec, NM 87410
District IV
2040 South Pacheco, Santa Fe, NM 87505

State of New Mexico
Energy, Minerals and Natural Resources

Form C-103
Revised March 25, 1999

OIL CONSERVATION DIVISION

2040 South Pacheco
Santa Fe, NM 87505

WELL API NO.

30-039-20588

5. Indicate Type of Lease

STATE ☐ FEE ☐

6. State Oil & Gas Lease No.

7. Lease Name or Unti Agreement Name
SAN JUAN 28-7

8. Well No. 135

9. Pool name or Wildcat
BASIN DAKOTA/BLANCO MESAVERDE

SUNDRY NOTICES AND REPORTS ON WELLS

(DO NOT USE THIS FORM FOR PROPOSALS TO DRILL OR TO DEEPEN OR PLUG BACK TO A
DIFFERENT RESERVOIR. USE "APPLICATION FOR PERMIT" (FORM C-101) FOR SUCH
PROPOSALS.)

1. Type of Well:

Cil Well ☐ Gas Well ☒ Other

2. Name of Operator CONOCO, INC.

3. Address of Operator P.O. BOX 2197 DU 3066 HOUSTON TX 77252

4. Well Location

Unit Letter M 800' feet from the SOUTH line and 800' feet from the WEST line

Section 27 Township 28N Range 7W NMPM County RIO ARriba

10. Elevation (Show whether DR, RKB, RT, GR, etc.)
6165'

11. Check Appropriate Box to Indicate Nature of Notice, Report or Other Data

NOTICE OF INTENTION TO:

PERFORM REMEDIAL WORK ☐ PLUG AND ABANDON ☐

TEMPORARILY ABANDON ☐ CHANGE PLANS ☐

PULL OR ALTER CASING ☐ MULTIPLE
COMPLETION ☐

OTHER: DHC ☒

SUBSEQUENT REPORT OF:

REMEDIAL WORK ☐ ALTERING CASING ☐

COMMENCE DRILLING OPNS. ☐ PLUG AND
ABANDONMENT ☐

CASING TEST AND
CEMENT JOBS ☐

OTHER: ☐

12. Describe proposed or completed operations. (Clearly state all pertinent details, and give pertinent dates, including estimated date
of starting and proposed work). SEE RULE 1103. For Multiple Completions: Attach diagram of proposed completion
or recompletion.

In reference to Order #R-11363 Conoco proposes to downhole commingle in the Blanco Mesaverde and Basin Dakota

Perforations are:

MV 4441' - 5187' (proposed)

DK 7032' - 7265'

Allocation will be by subtraction from established DK forecast (attached).

Commingling in this well will not reduce the value of the remaining production.

BLM has been notified of our intent.

In reference to Order #R-10476-B interest owners were not notified.

DHC564A2

I hereby certify that the information above is true and complete to the best of my knowledge and belief.

SIGNATURE Deborah Marberry TITLE REGULATORY ANALYST DATE 10/22/2001

Type or print name DEBORAH MARBERRY

Telephone No. (281)293-1005


(This space for State use)

APPROVED BY Original Signed by STC TITLE

DATE 10/25/2001

Conditions of approval, if any:

**SJ 28-7 #135 DAKOTA PRODUCTION
SECTION 27M-28N-07W, RIO ARriba COUNTY, NEW MEXICO**



DAKOTA PRODUCTION		1ST PROD: 07/73	DAKOTA PROJECTED DATA	
OIL CUM:	10.34	MBO	Jan.00 Qi:	96 MCFD
GAS CUM:	1352.1	MMCF	DECLINE RATE:	4.0% (EXPONENTIAL)
OIL YIELD:	0.0077	BBL/MCF	API #30-039-20588	

PRODUCTION FORECAST FOR SUBTRACTION METHOD COMMINGLE ALLOCATION

NOTE: Current decline rate is approximately 4.0%/year. This rate is expected to continue for the duration of the well based on production trends observed during the life of this well.

Production data from P2000 Web Reports.

YEAR	MID-YEAR AVG. MCFD	MID-YEAR AVG. BOPD
2000	94	0.7
2001	90	0.7
2002	86	0.7
2003	83	0.6
2004	80	0.6
2005	76	0.6
2006	73	0.6
2007	70	0.5
2008	68	0.5
2009	65	0.5
2010	62	0.5
2011	60	0.5
2012	57	0.4
2013	55	0.4
2014	53	0.4
2015	51	0.4
2016	49	0.4
2017	47	0.4
2018	45	0.3
2019	43	0.3
2020	41	0.3
2021	40	0.3
2022	38	0.3
2023	37	0.3
2024	35	0.3
2025	34	0.3
2026	32	0.2
2027	31	0.2
2028	30	0.2
2029	29	0.2
2030	28	0.2

District I
1625 1/2 French Dr., Hobbs, NM 88240
District II
811 South First, Artesia, NM 88210
District III
1000 Rio Brazos Rd., Aztec, NM 87410
District IV
2040 South Pacheco, Santa Fe, NM 87505

State of New Mexico
Energy, Minerals & Natural Resources Department

Form C-102
Revised August 15, 2000

OIL CONSERVATION DIVISION
2040 South Pacheco
Santa Fe, NM 87505

Submit to Appropriate District Office
State Lease - 4 Copies
Fee Lease - 3 Copies

☐ AMENDED REPORT

WELL LOCATION AND ACREAGE DEDICATION PLAT

1 API Number 30-039-20588		2 Pool Code 71599		3 Pool Name BASIN DAKOTA	
4 Property Code		5 Property Name SAN JUAN 28-7			6 Well Number 135
7 OGRID No. 005073		8 Operator Name CONOCO, INC.			9 Elevation 6165'

10 Surface Location


11 Lot or lot no. M	Section 27	Township 28N	Range 7W	Lot Idn	Feet from the 800'	North/South line SOUTH	Feet from the 800'	East/West line WEST	County RIO ARRIBA
------------------------	---------------	-----------------	-------------	---------	-----------------------	---------------------------	-----------------------	------------------------	----------------------

11 Bottom Hole Location If Different From Surface

12 Lot or lot no.	Section	Township	Range	Lot Idn	Feet from the	North/South line	Feet from the	East/West line	County
-------------------	---------	----------	-------	---------	---------------	------------------	---------------	----------------	--------

13 Dedicated Acres 320 W/2	14 Joint or Infill I	15 Consolidation Code U	16 Order No.
-------------------------------	-------------------------	----------------------------	--------------

NO ALLOWABLE WILL BE ASSIGNED TO THIS COMPLETION UNTIL ALL INTERESTS HAVE BEEN CONSOLIDATED OR A
NON-STANDARD UNIT HAS BEEN APPROVED BY THE DIVISION

16				17 OPERATOR CERTIFICATION <i>I hereby certify that the information contained herein is true and complete to the best of my knowledge and belief.</i>  Signature DEBORAH MARBERRY Printed Name REGULATORY ANALYST Title 09/10/2001 Date
				18 SURVEYOR CERTIFICATION <i>I hereby certify that the well location shown on this plat was plotted from field notes of actual surveys made by me or under my supervision, and that the same is true and correct to the best of my belief.</i> Date of Survey Signature and Seal of Professional Surveyor: Certificate Number

District I
1625 N. French Dr., Hobbs, NM 88240
District II
811 South First, Artesia, NM 88210
District III
1000 Rio Brazos Rd., Aztec, NM 87410
District IV
2040 South Pacheco, Santa Fe, NM 87505

State of New Mexico
Energy, Minerals & Natural Resources Department

Form C-102
Revised August 15, 2000

OIL CONSERVATION DIVISION
2040 South Pacheco
Santa Fe, NM 87505

Submit to Appropriate District Office
State Lease - 4 Copies
Fee Lease - 3 Copies

☐ AMENDED REPORT

WELL LOCATION AND ACREAGE DEDICATION PLAT

1 API Number 30-039-20588		2 Pool Code 72319		3 Pool Name BLANCO MESAVERDE	
4 Property Code SAN JUAN 28-7		5 Property Name			6 Well Number 135
7 OGRID No. 003073		8 Operator Name CONOCO, INC.			9 Elevation 6165'


10 Surface Location

11 Lot no. M	Section 27	Township 28N	Range 7W	Lot Idn	Feet from the 800'	North/South line SOUTH	Feet from the 800'	East/West line WEST	County RIO ARRIBA
-----------------	---------------	-----------------	-------------	---------	-----------------------	---------------------------	-----------------------	------------------------	----------------------

11 Bottom Hole Location If Different From Surface

12 Lot no.	Section	Township	Range	Lot Idn	Feet from the	North/South line	Feet from the	East/West line	County
13 Dedicated Acres 320 W/2		14 Joint or Infill I		15 Consolidation Code U		16 Order No.			

NO ALLOWABLE WILL BE ASSIGNED TO THIS COMPLETION UNTIL ALL INTERESTS HAVE BEEN CONSOLIDATED OR A
NON-STANDARD UNIT HAS BEEN APPROVED BY THE DIVISION

16					17 OPERATOR CERTIFICATION <i>I hereby certify that the information contained herein is true and complete to the best of my knowledge and belief.</i>  Signature DEBORAH MARBERRY Printed Name REGULATORY ANALYST Title 09/10/2001 Date
					18 SURVEYOR CERTIFICATION <i>I hereby certify that the well location shown on this plat was plotted from field notes of actual surveys made by me or under my supervision, and that the same is true and correct to the best of my belief.</i> Date of Survey Signature and Seal of Professional Surveyor: Certificate Number