

UNITED STATES
DEPARTMENT OF THE INTERIOR
BUREAU OF LAND MANAGEMENT

(Other instructions on
reverse side)

FORM APPROVED
OMB NO. 1004-0136
Expires February 28, 1995

APPLICATION FOR PERMIT TO DRILL OR DEEPEN

1a. TYPE OF WORK DRILL <input checked="" type="checkbox"/> DEEPEN <input type="checkbox"/>			5. LEASE DESIGNATION AND SERIAL NO SF 078498	
b. TYPE OF WELL OIL WELL <input type="checkbox"/> GAS WELL <input checked="" type="checkbox"/> OTHER <input type="checkbox"/>			6. IF INDIAN, ALLOTTEE OR TRIBE NAME	
2. NAME OF OPERATOR Conoco Inc.			7. UNIT AGREEMENT NAME San Juan 28-16608	
a. ADDRESS AND TELEPHONE NO 10 Desta Dr. Ste 430E, Midland, Tx. 79705-4500			8. FARM OR LEASE NAME WELL NO 135E	
4. LOCATION OF WELL (Report location clearly and in accordance with any State requirements *) At surface 1285' FNL & 1845' FWL			9. API WELL NO 30-037-26171	
At proposed prod. zone 1285' FNL & 1845' FWL			10. FIELD AND POOL, OR WILDCAT Mesaverde/Basin Dakota	
14. DISTANCE IN MILES AND DIRECTION FROM NEAREST TOWN OR POST OFFICE*			11. SEC. T., R., M., OR BLK. AND SURVEY OR AREA Sec. 27, T28N, R7W	
5. DISTANCE FROM PROPOSED* LOCATION TO NEAREST PROPERTY OR LEASE LINE, FT. (Also to nearest drlg. unit line, if Any)		16. NO OF ACRES IN LEASE	17. NO. OF ACRES ASSIGNED TO THIS WELL W/ 320 10/320	
8. DISTANCE FROM PROPOSED LOCATION* TO NEAREST WELL, DRILLING, COMPLETED, OR APPLIED FOR, ON THIS LEASE, FT.		19. PROPOSED DEPTH 8041'	20. ROTARY OR CABLE TOOLS Rotary	
21. ELEVATIONS (Show whether DF, RT, GR, etc) 6581' GR		22. APPROX. DATE WORK WILL START* 6/1/99		

PROPOSED CASING AND CEMENTING PROGRAM

SIZE OF HOLE	GRADE, SIZE OF CASING	WEIGHT PER FOOT	SETTING DEPTH	QUANTITY OF CEMENT
12-1/4"	H-40, 9-5/8"	32.3#	250'	150 sxs, circ.
8-3/4"	J-55, 7"	20#	3531'	469 sxs, circ.
6-1/4"	J/K-55, 4-1/2"	9.5#	7741'	582 sxs, toc @ 3300'

It is proposed to drill a vertical wellbore to be downhole commingled in the Blanco Mesaverde and Basin Dakota Pools (DHC #2243)-reference the attached description. An NOS was filed 10/2/98. The well will be drilled and equipped according to the following additional attachments:

- Well Location & Acreage Dedication Plat (C-102).
- Proposed Well Plan Outline.
- Cementing Plan.
- Blowout Preventer Hookup.
- Surface Use Plan including temporary pipeline tie specifications and Production Facility layout.

DRILLING OPERATIONS AUTHORIZED ARE
SUBJECT TO COMPLIANCE WITH ATTACHED
"GENERAL REQUIREMENTS"

APD/ROW

This application includes ROW's for the well pad, access road, cathodic protection and pipeline.

SEP 1 8 1999

IN ABOVE SPACE DESCRIBE PROPOSED PROGRAM: If proposal is to deepen give data on present productive zone and proposed new productive zone. If proposal is to drill or deepen directionally, give pertinent data on subsurface locations and measured and true vertical depths. Give blowout preventer program, if any.

24. SIGNED Jo Ann Johnson TITLE Sr. Property Analyst DATE May 5, 1999

(This space for Federal or State office use)

PERMIT NO. _____ APPROVAL DATE _____

Application approval does not warrant or certify that the applicant holds legal or equitable title to these rights in the subject lease which would entitle the applicant to conduct operations thereon.

CONDITIONS OF APPROVAL, IF ANY

APPROVED BY [Signature] TITLE [Signature] DATE [Signature]

*See Instructions On Reverse Side

Title 18 U.S.C. Section 1001, makes it a crime for any person knowingly and willfully to make to any department or agency of the United States any false, fictitious or fraudulent statements or representations as to any matter within its jurisdiction.

WILLIAM FOR DAKOTA NSL (E) INOC

District I
PO Box 1980, Hobbs, NM 88241-1980

District II
PO Drawer 00, Artesia, NM 88211-0719

District III
1000 Rio Brazos Rd., Aztec, NM 87410

District IV
PO Box 2088, Santa Fe, NM 87504-2088

State of New Mexico
Energy, Minerals & Natural Resources Department

OIL CONSERVATION DIVISION
PO Box 2088
Santa Fe, NM 87504-2088

Form C-102
Revised February 21, 1994

Instructions on back
Submit to Appropriate District Office
State Lease - 4 Copies
Fee Lease - 3 Copies

☐ AMENDED REPORT

WELL LOCATION AND ACREAGE DEDICATION PLAT

*API Number 30-039-26171		*Pool Code 72319 / 71599	*Pool Name BLANCO MESAVERDE / BASIN DAKOTA
*Property Code 016608	*Property Name SAN JUAN 28-7 UNIT		*Well Number 135E
*GRID No. 005073	*Operator Name CONOCO, INC.		*Elevation 6581

¹⁰ Surface Location

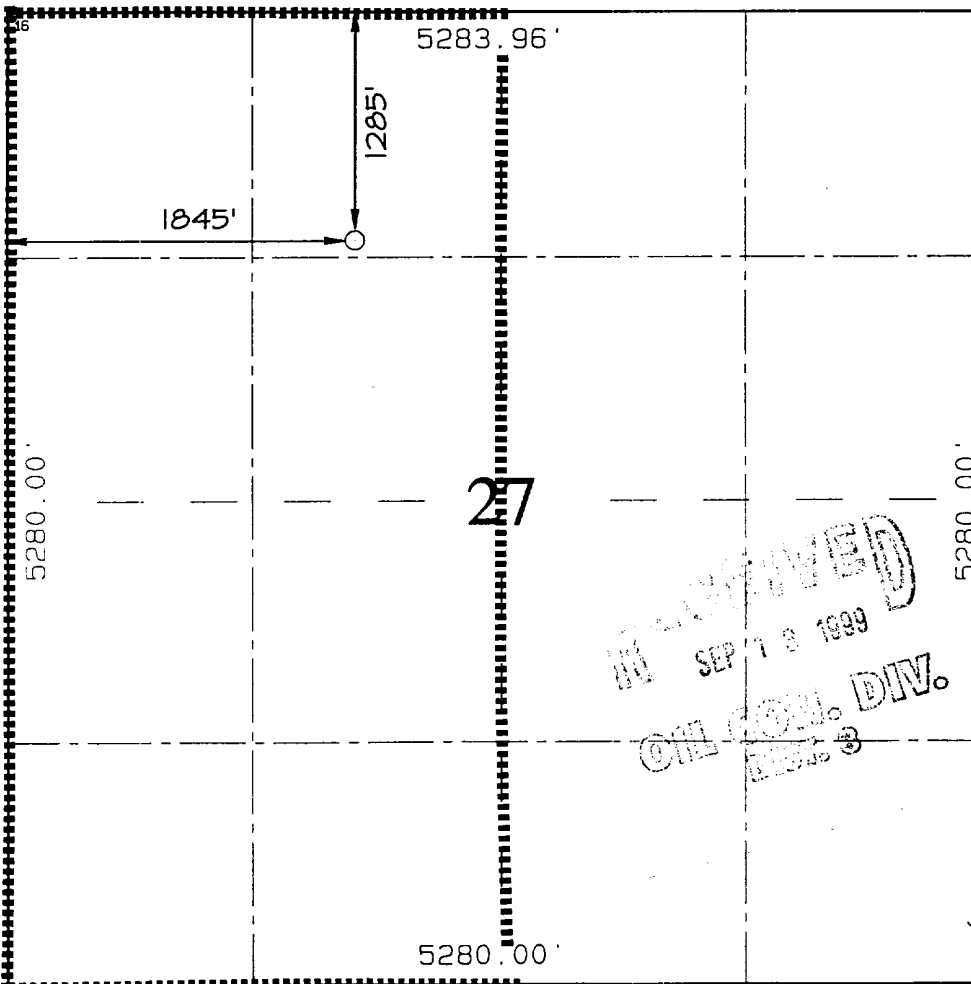

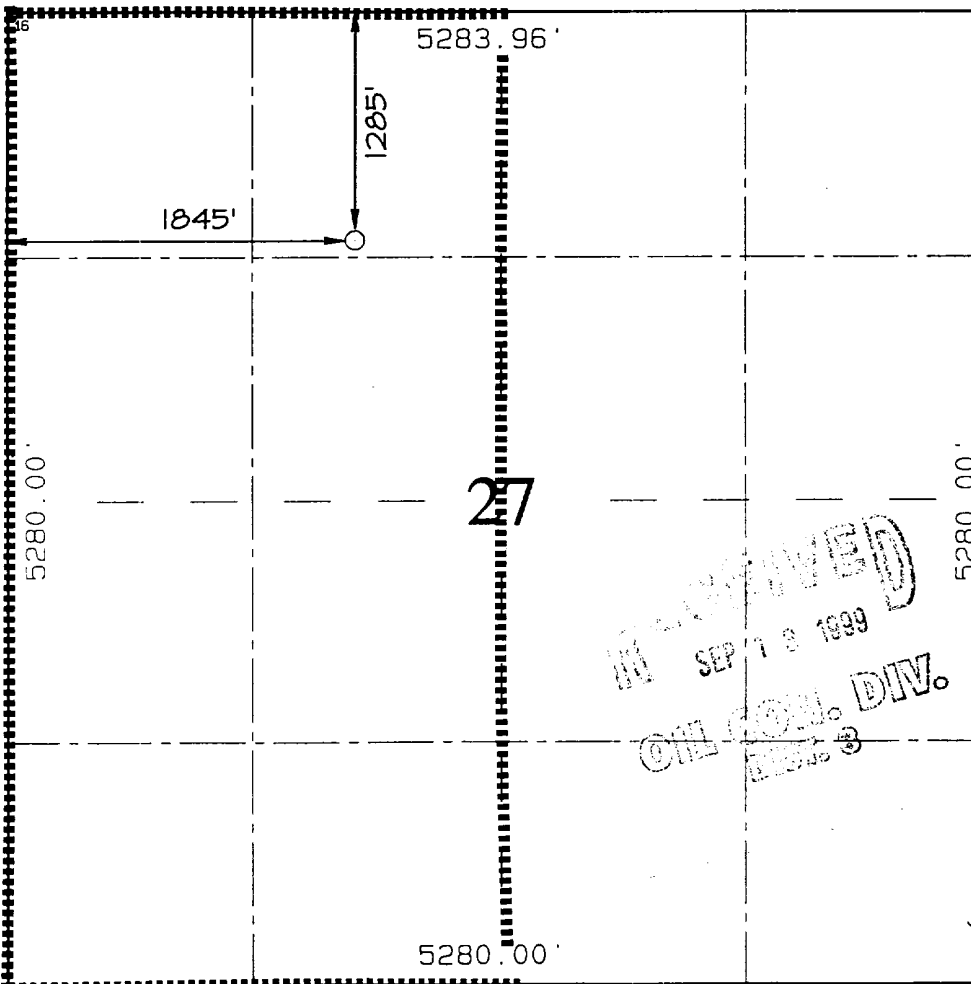
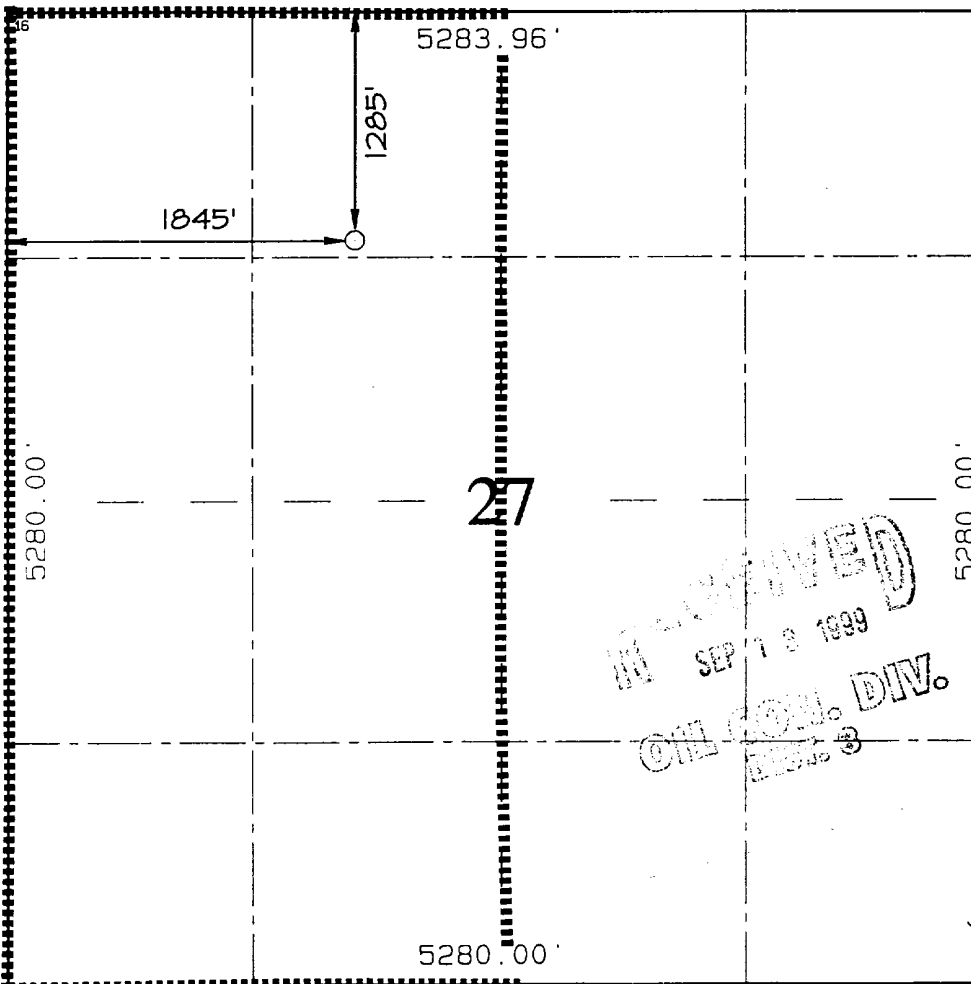
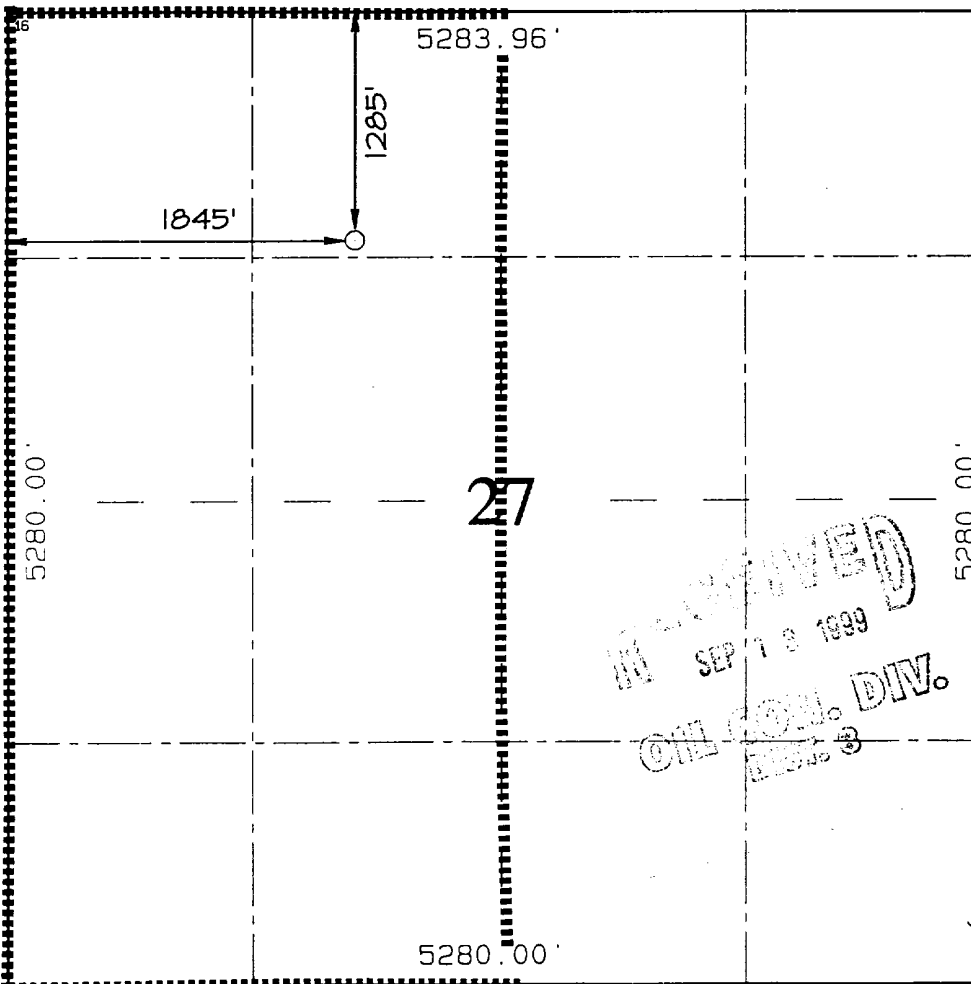
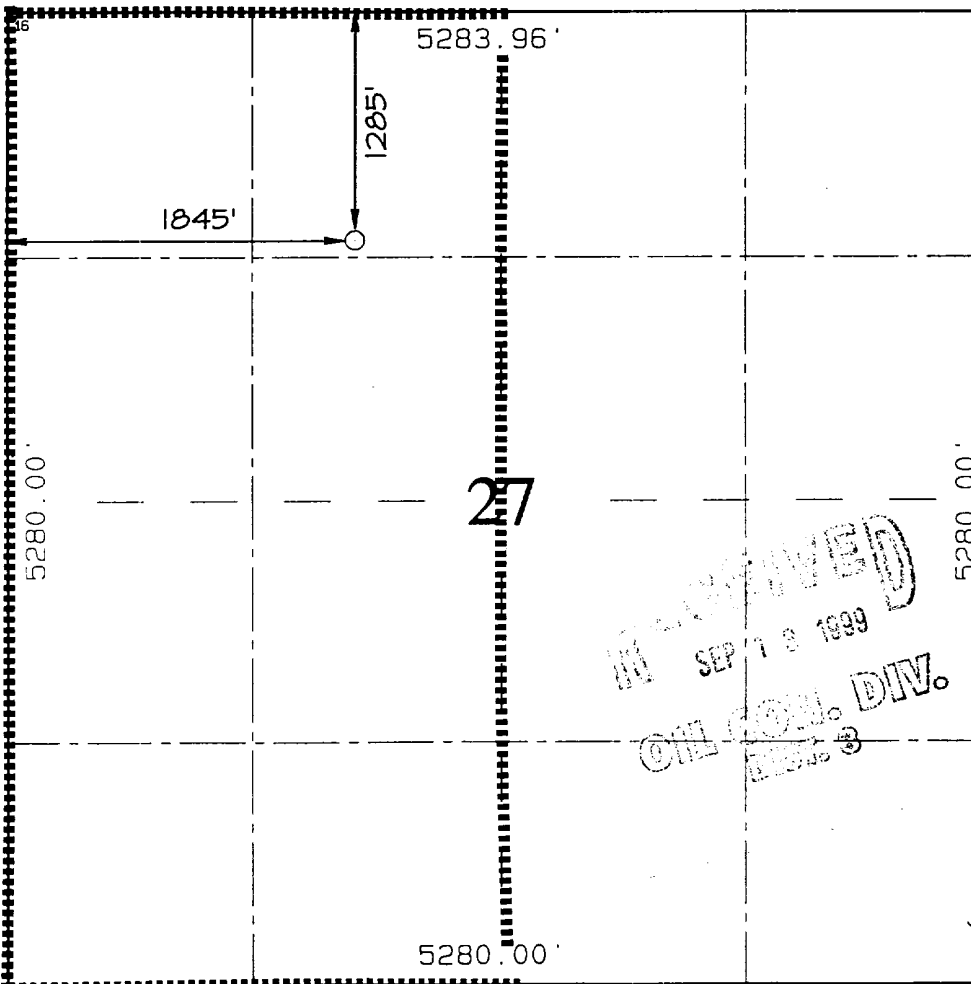
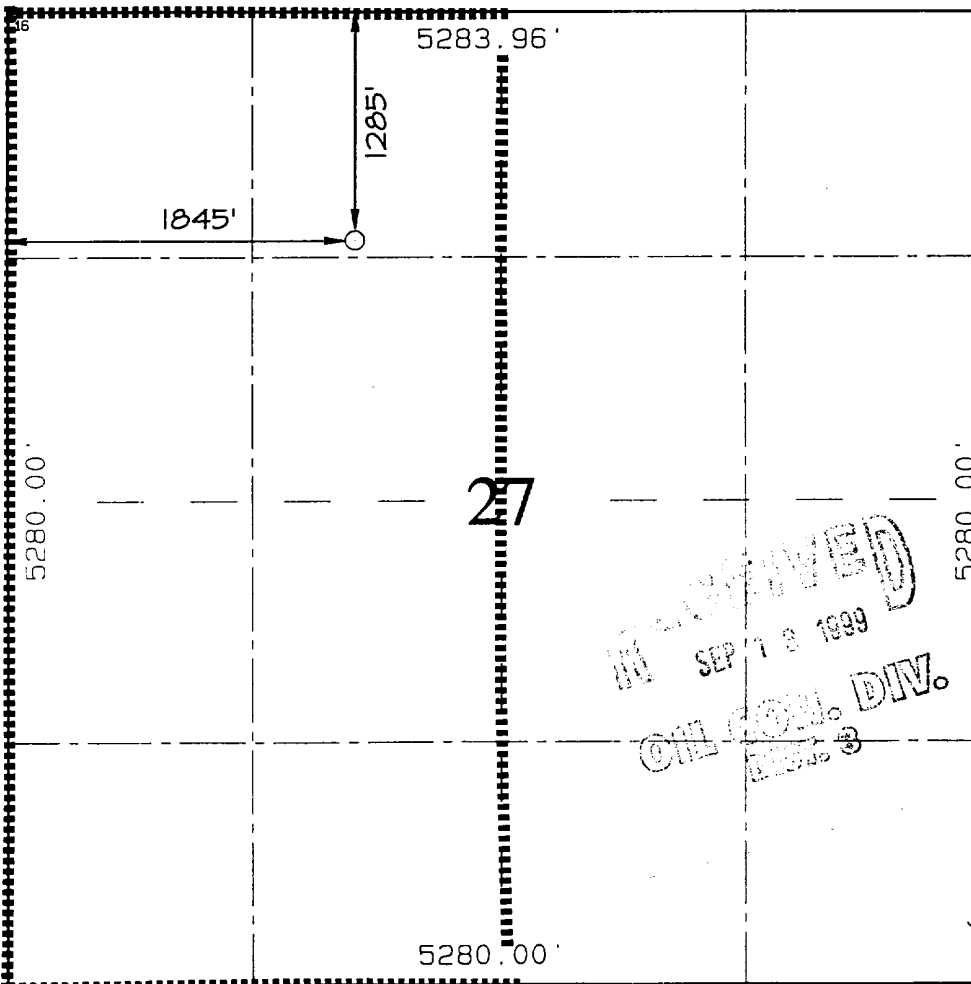
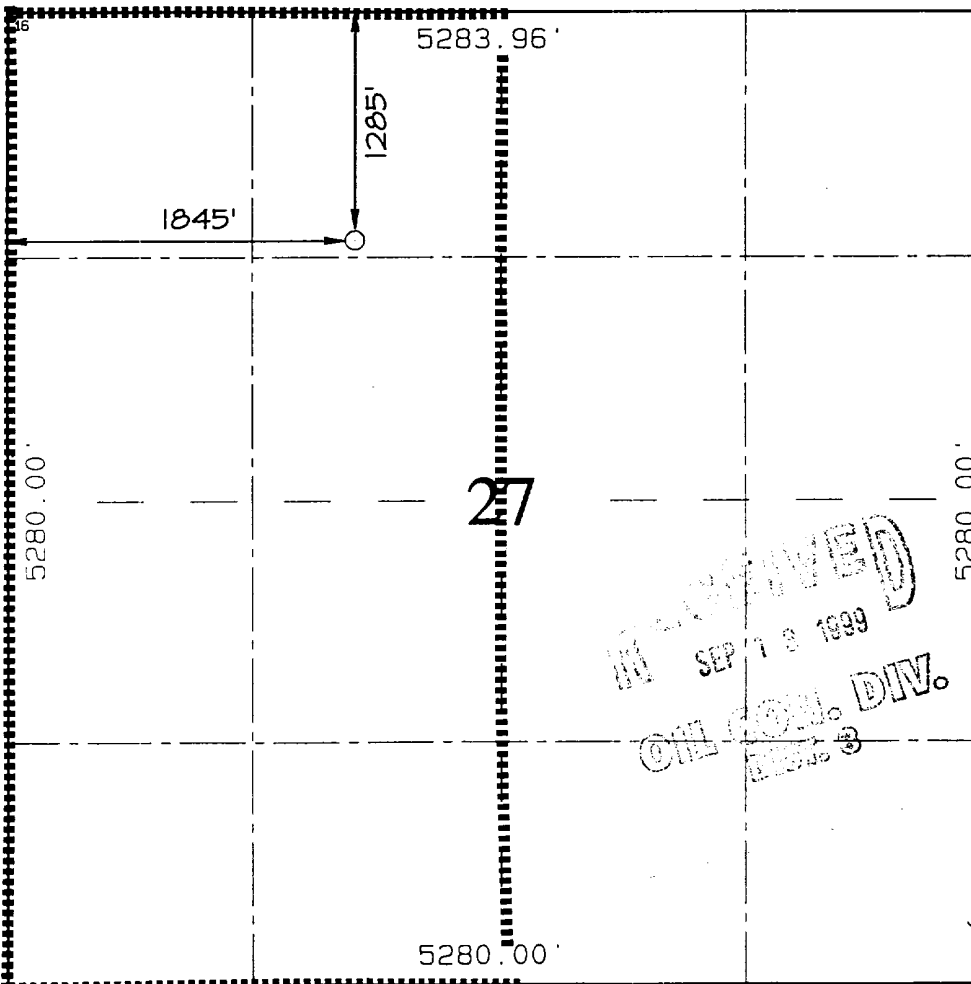
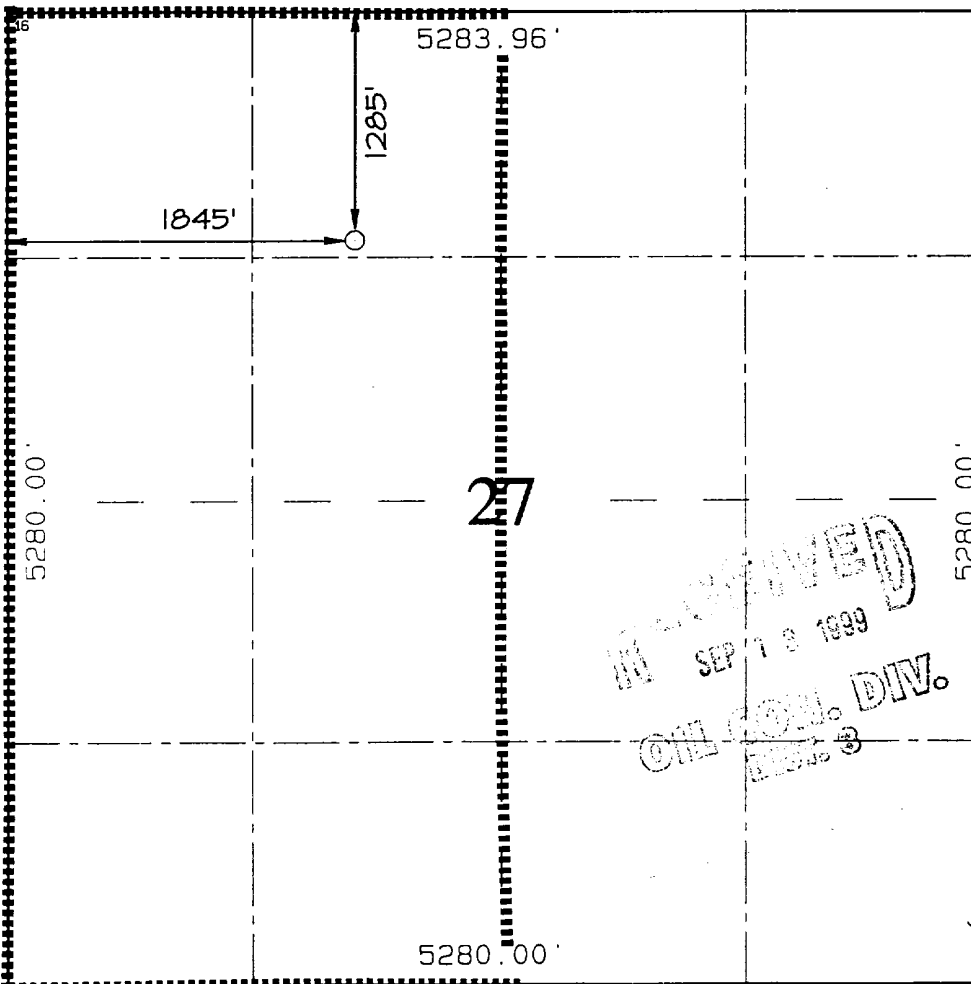
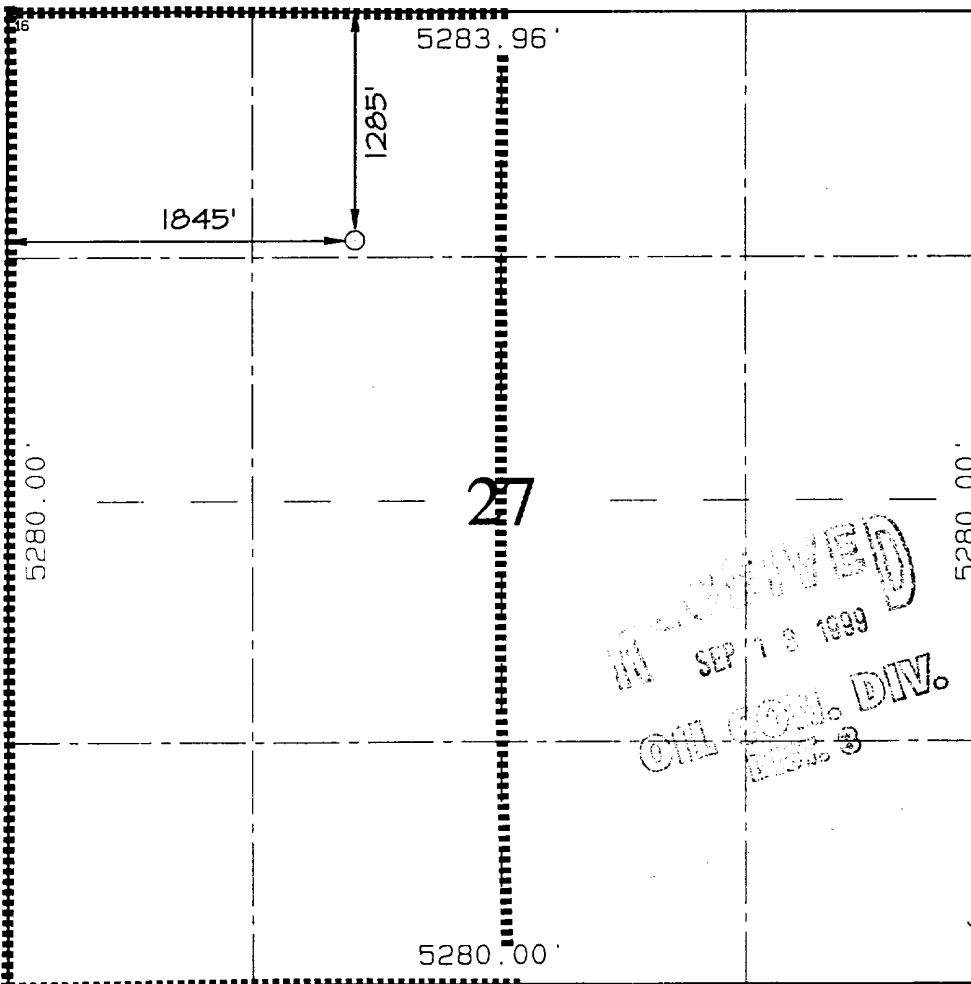
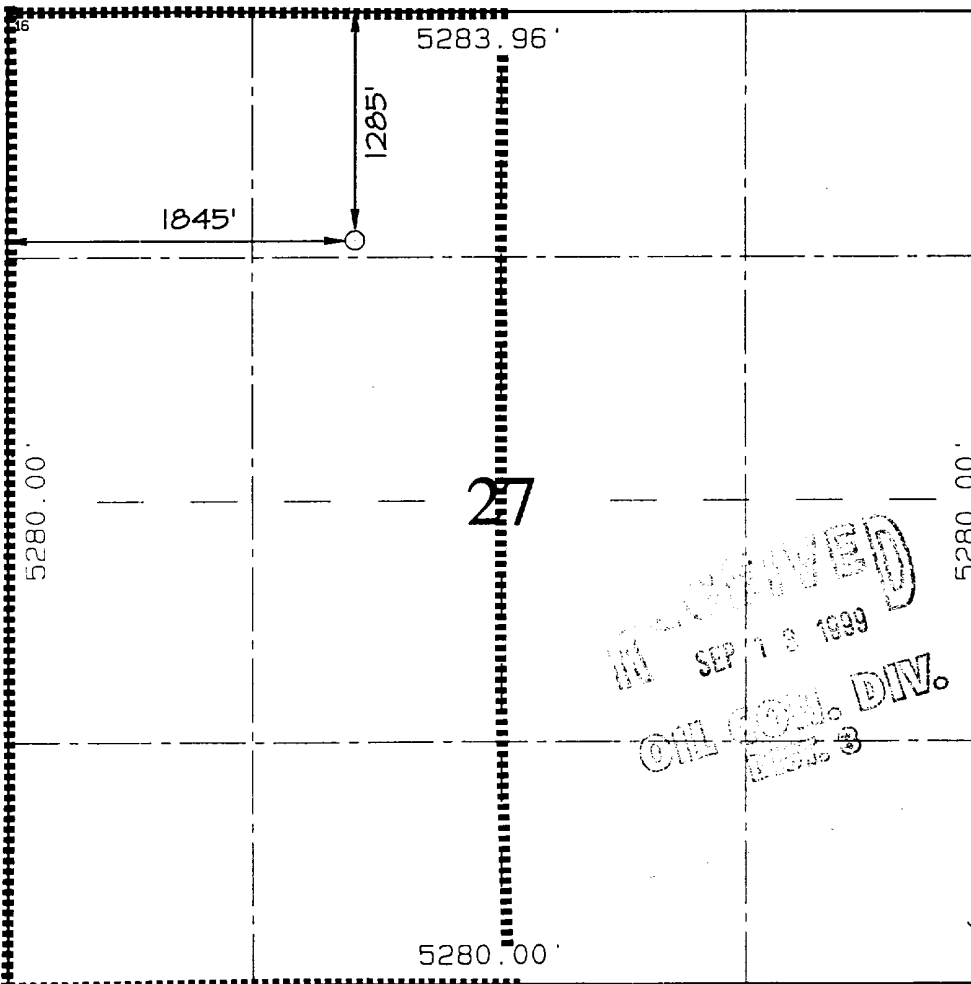
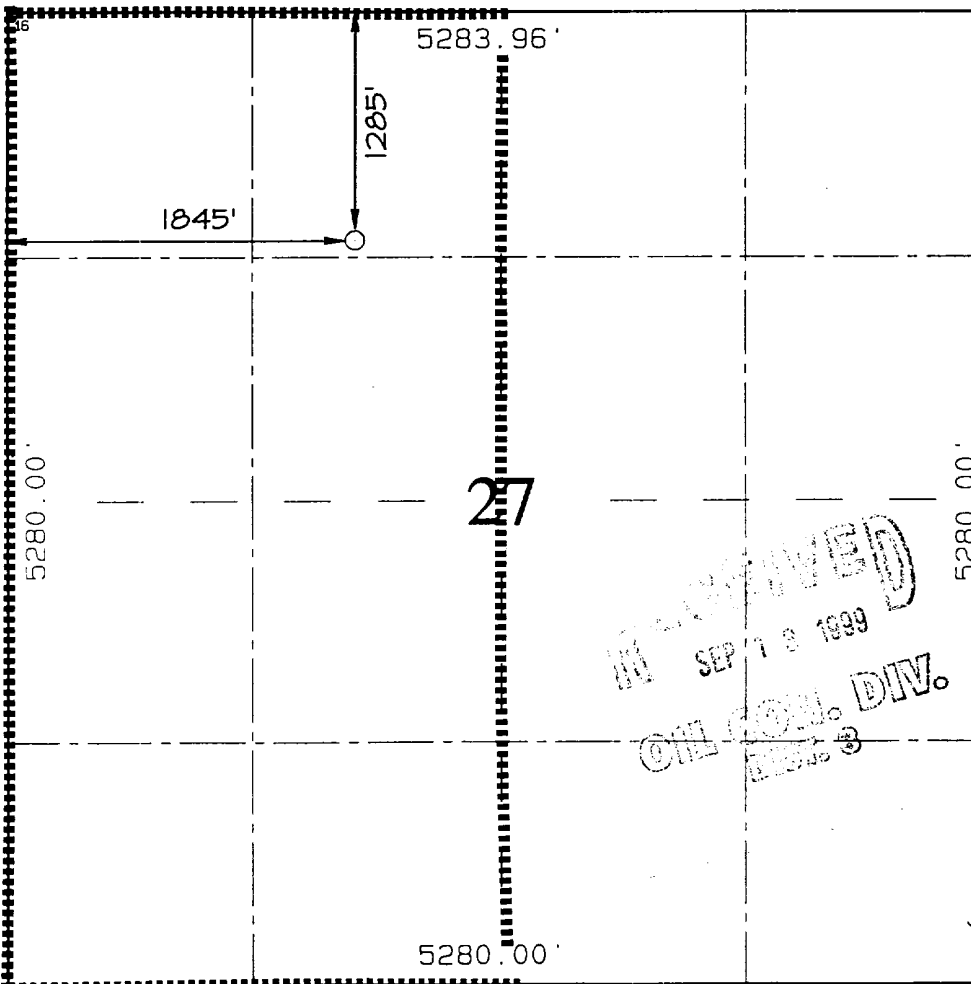
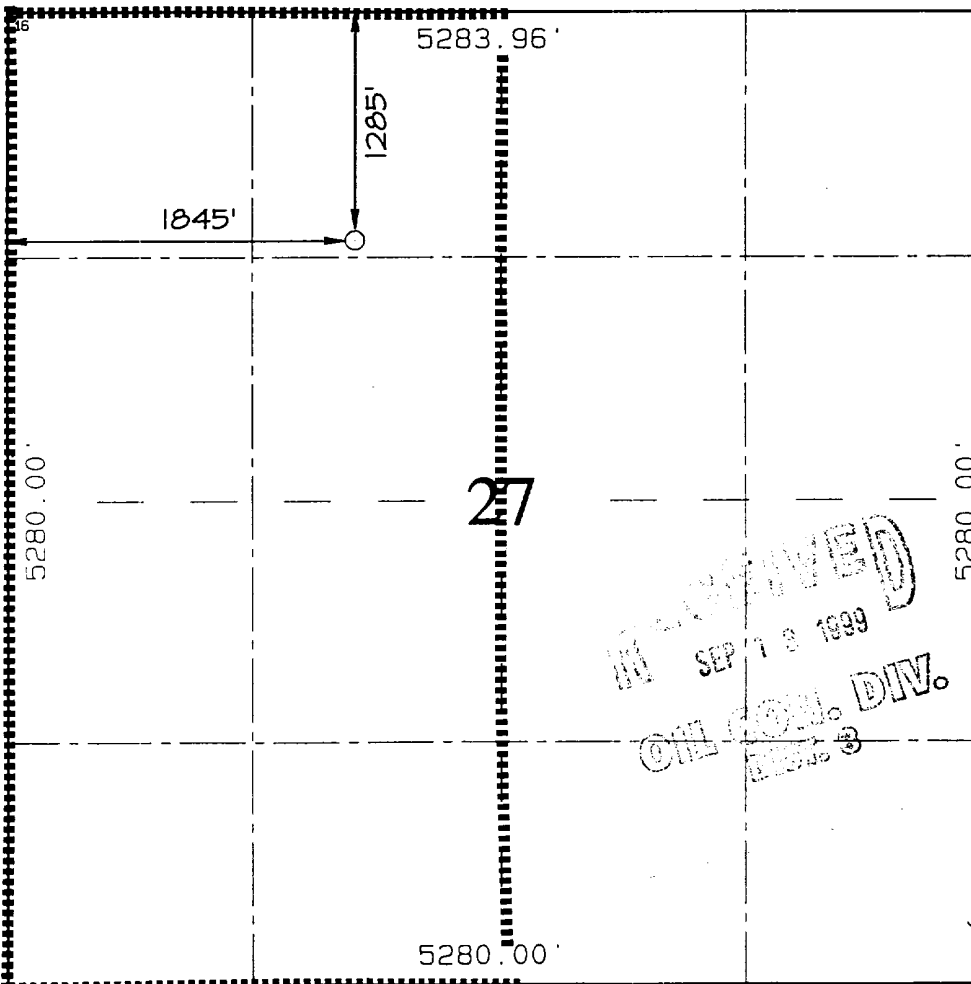
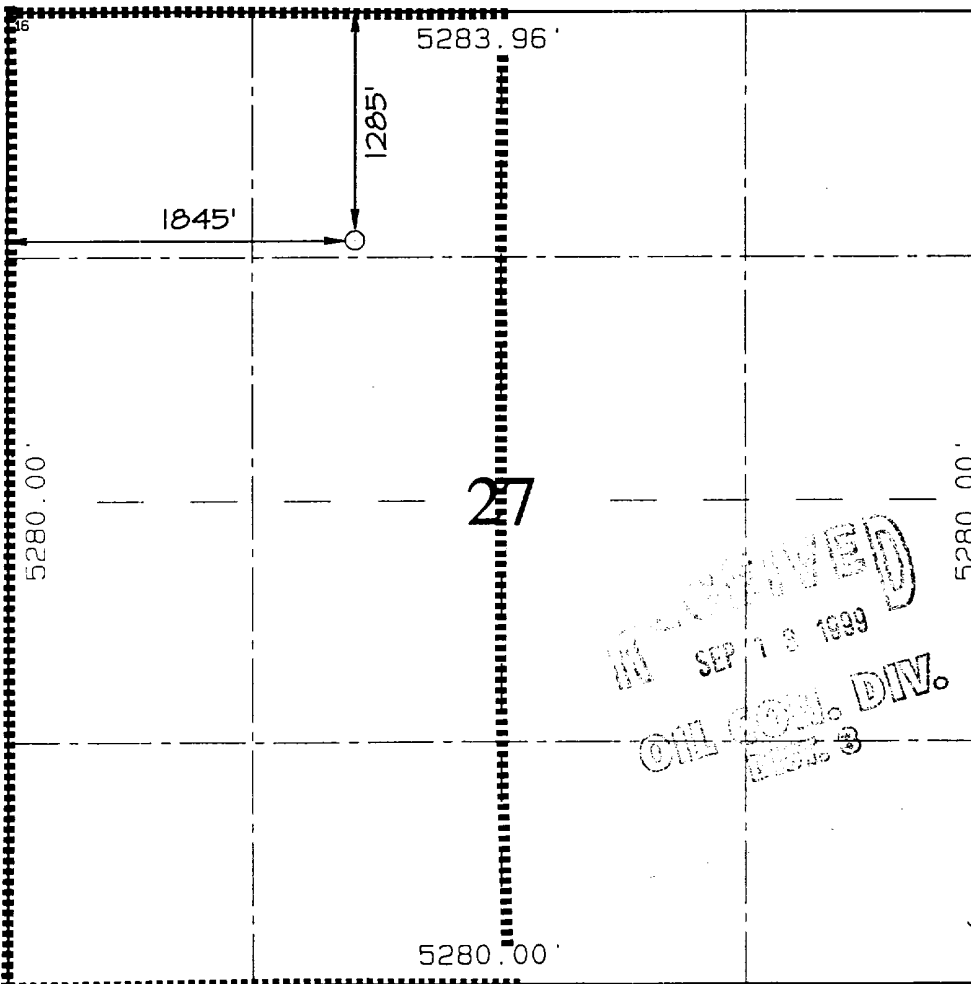
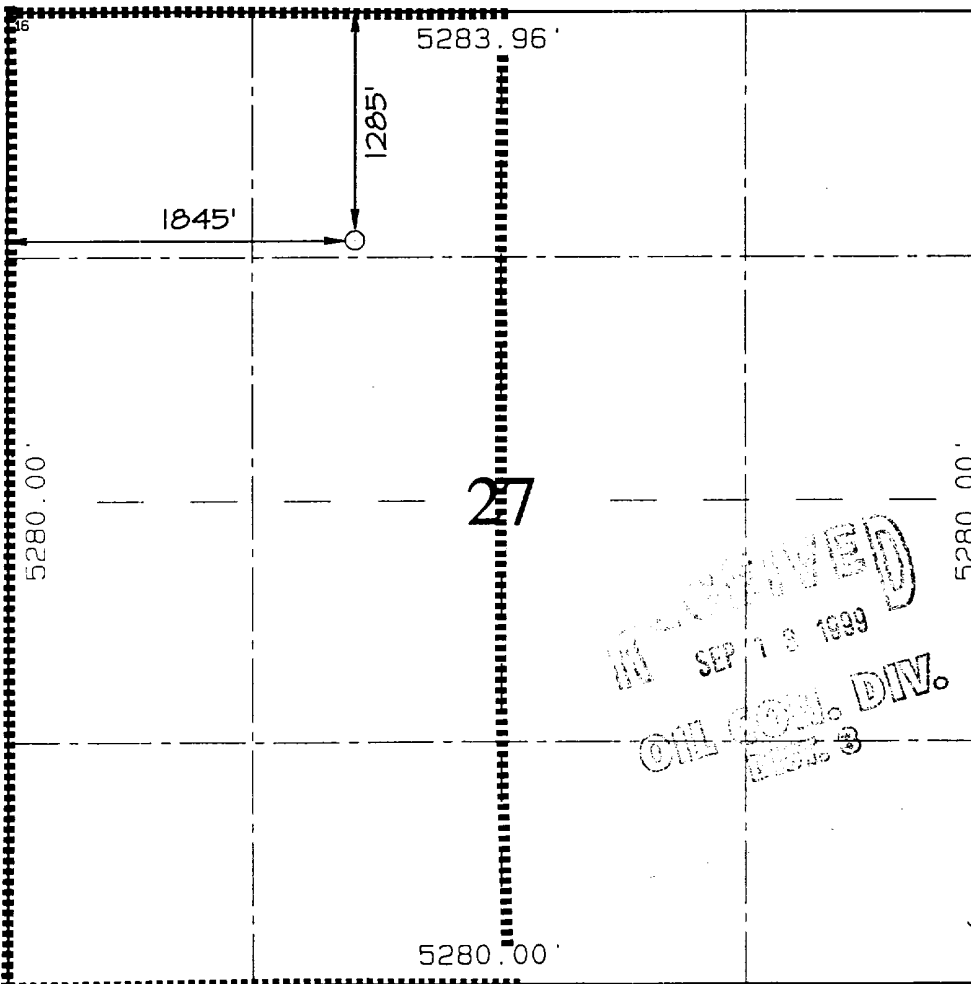
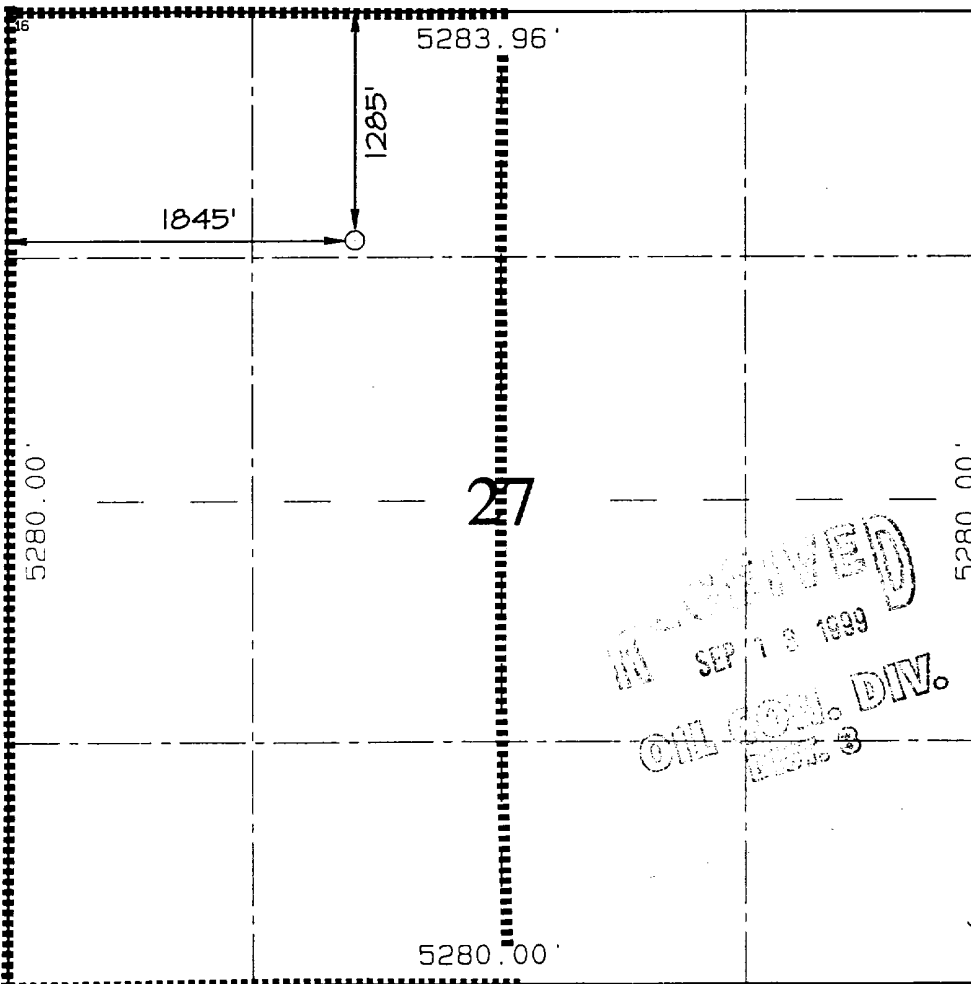
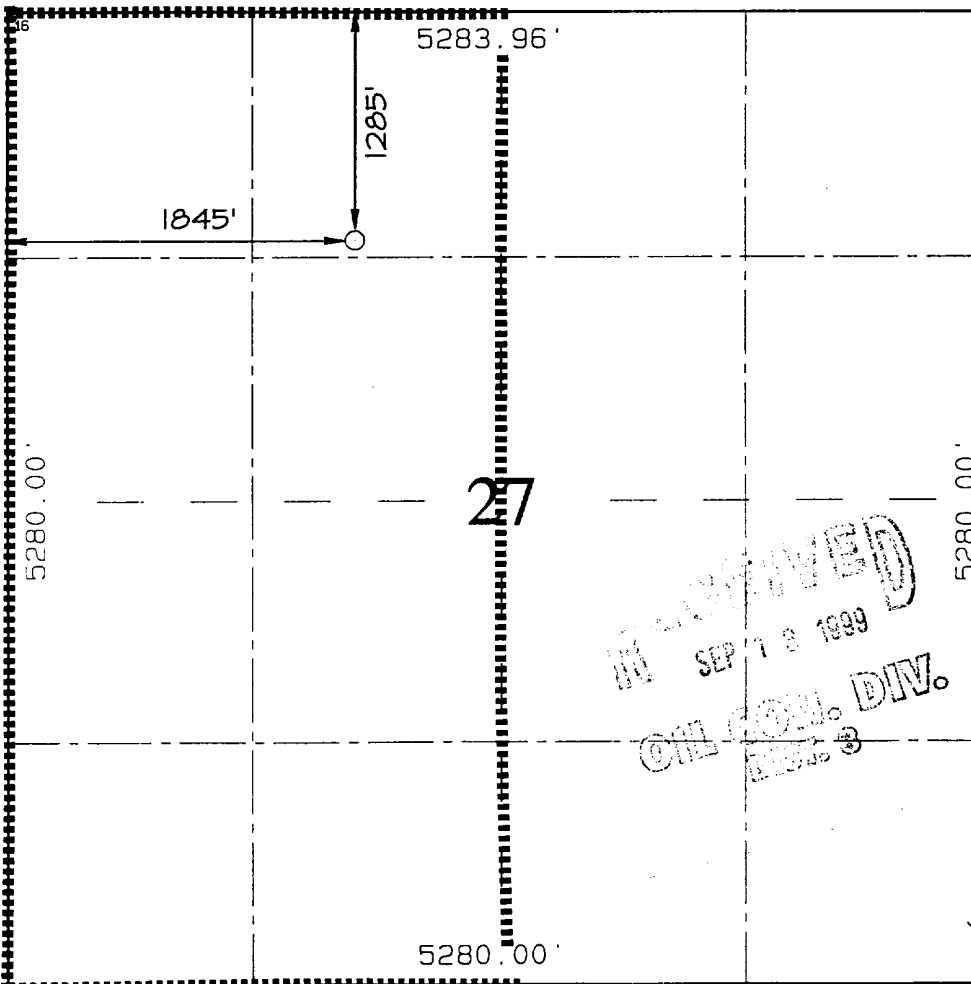
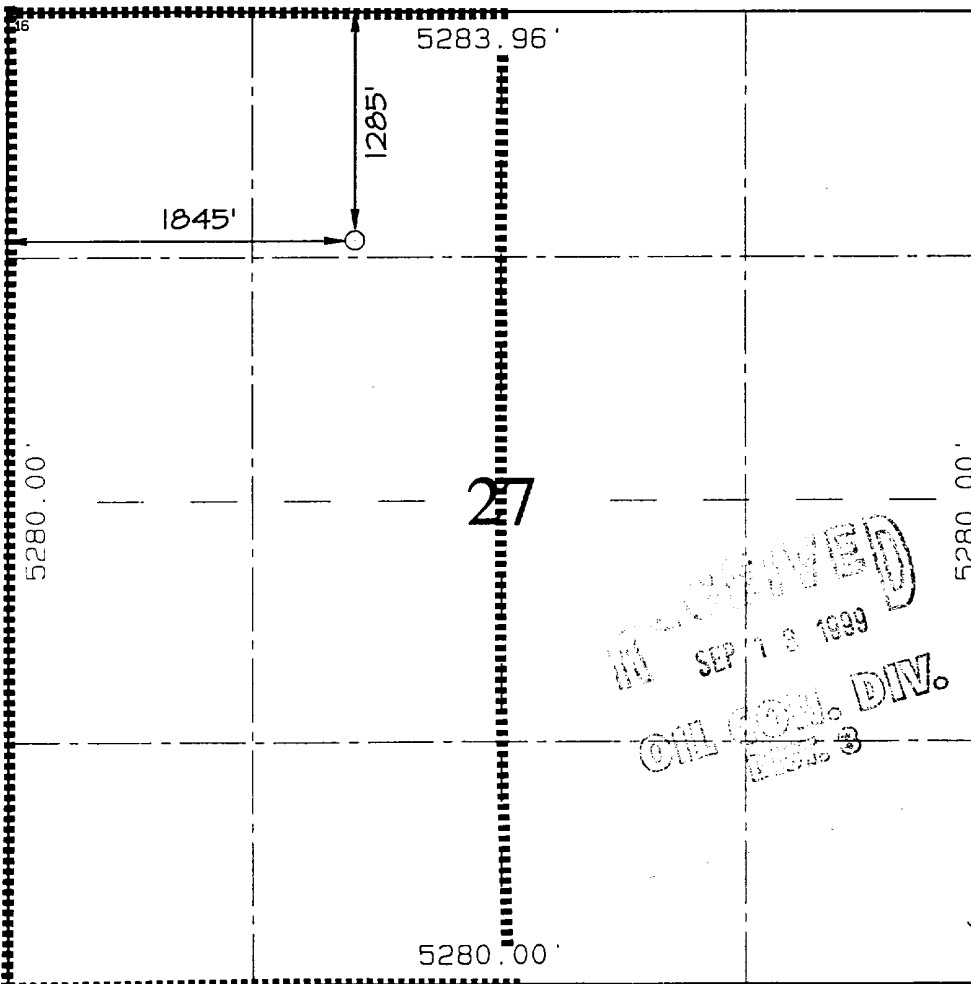
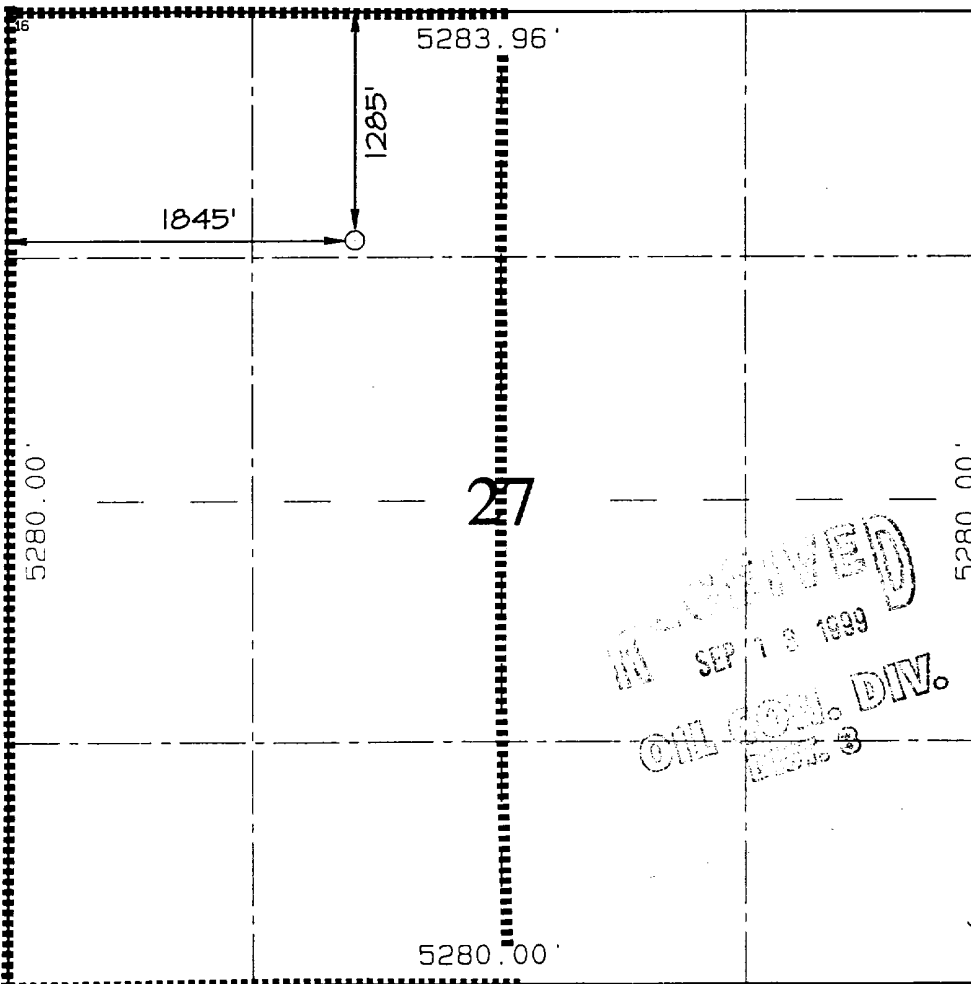
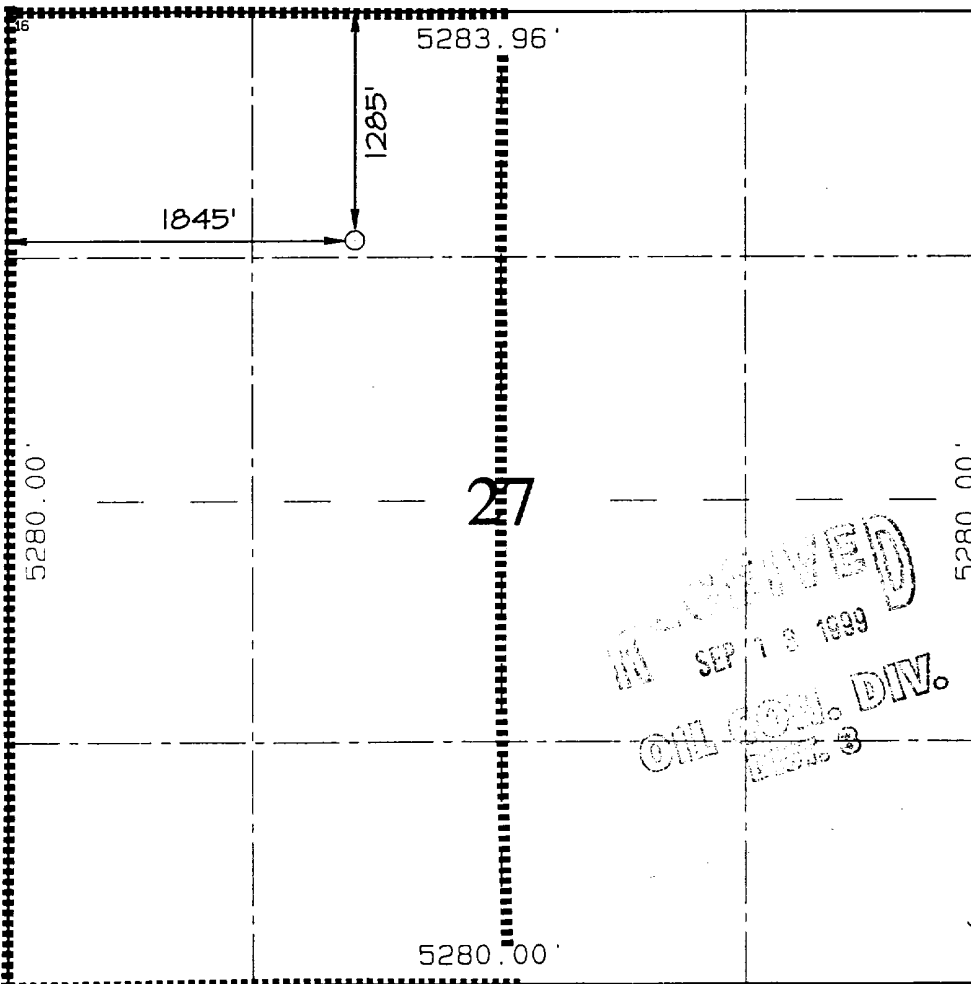
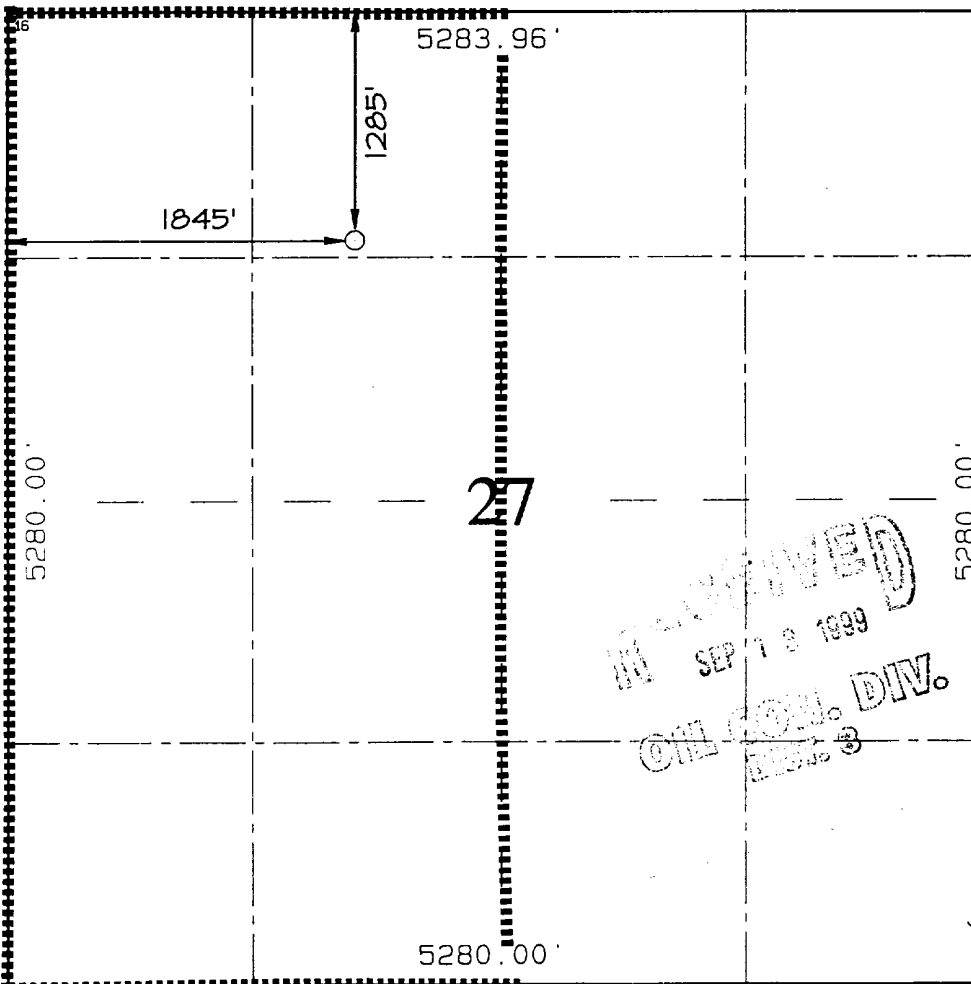
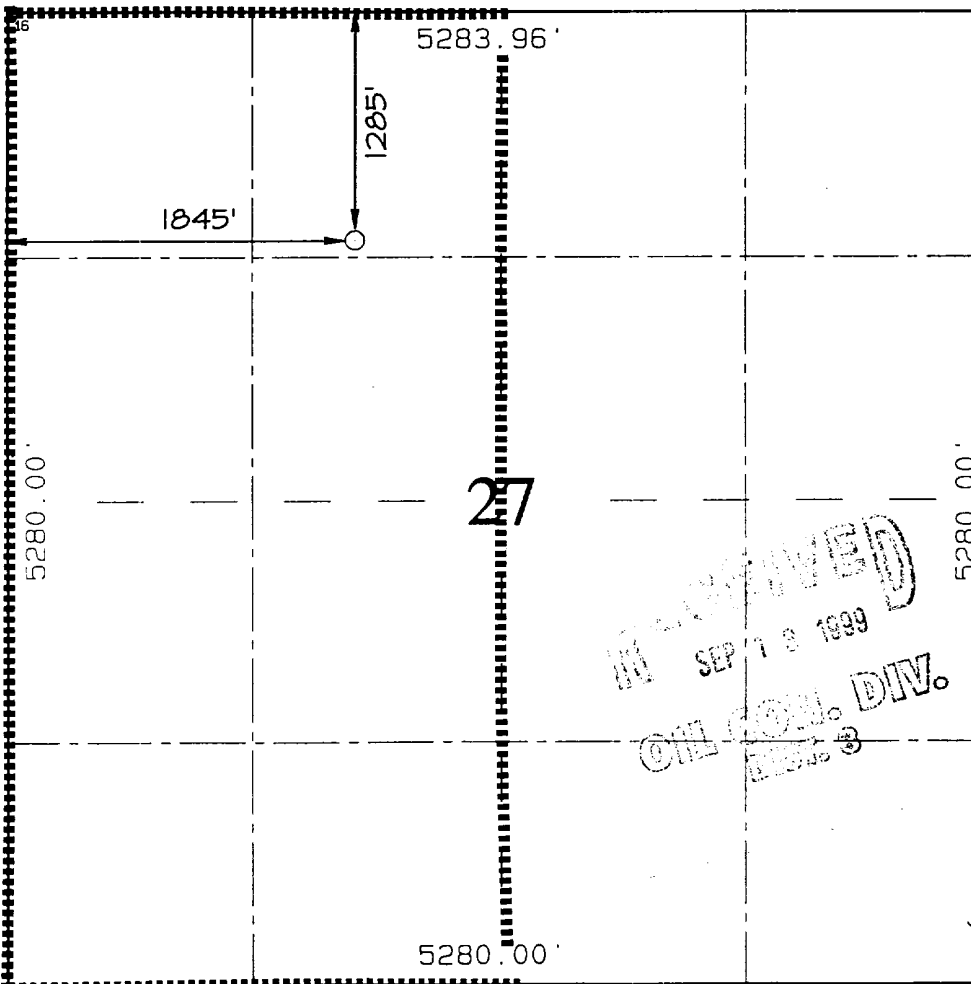
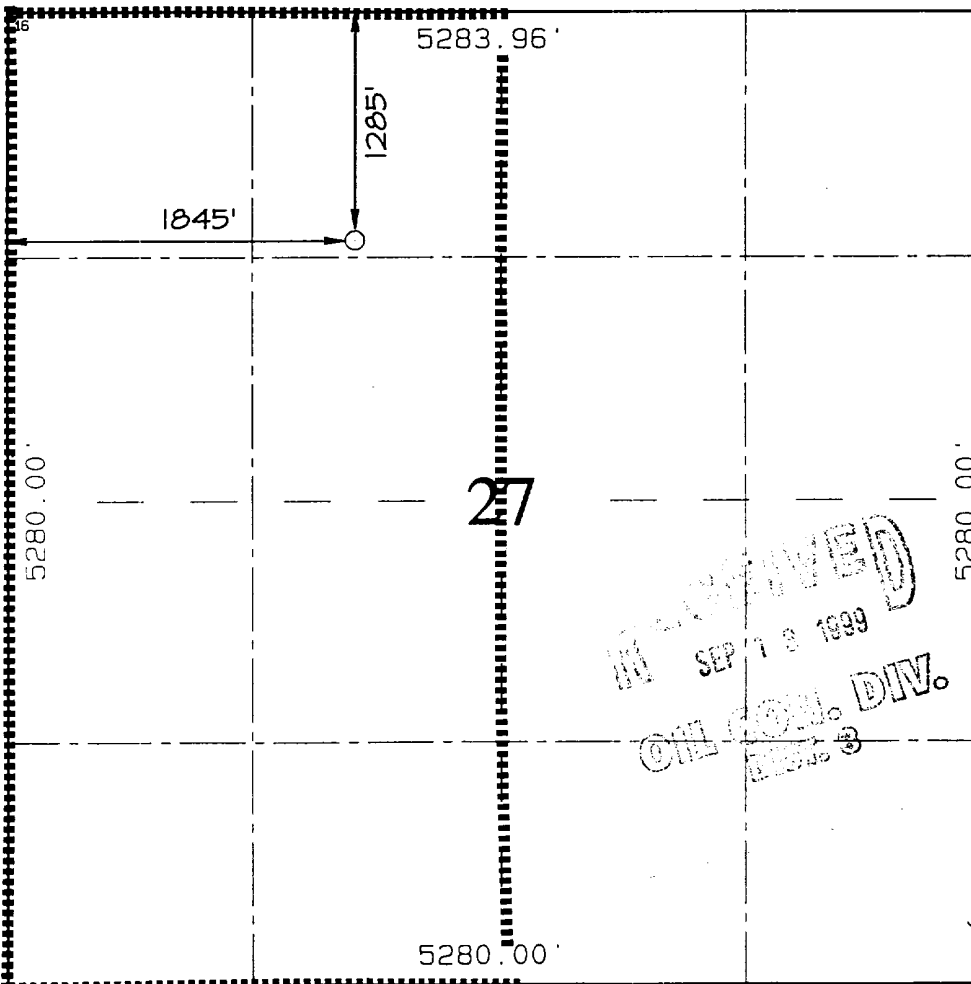
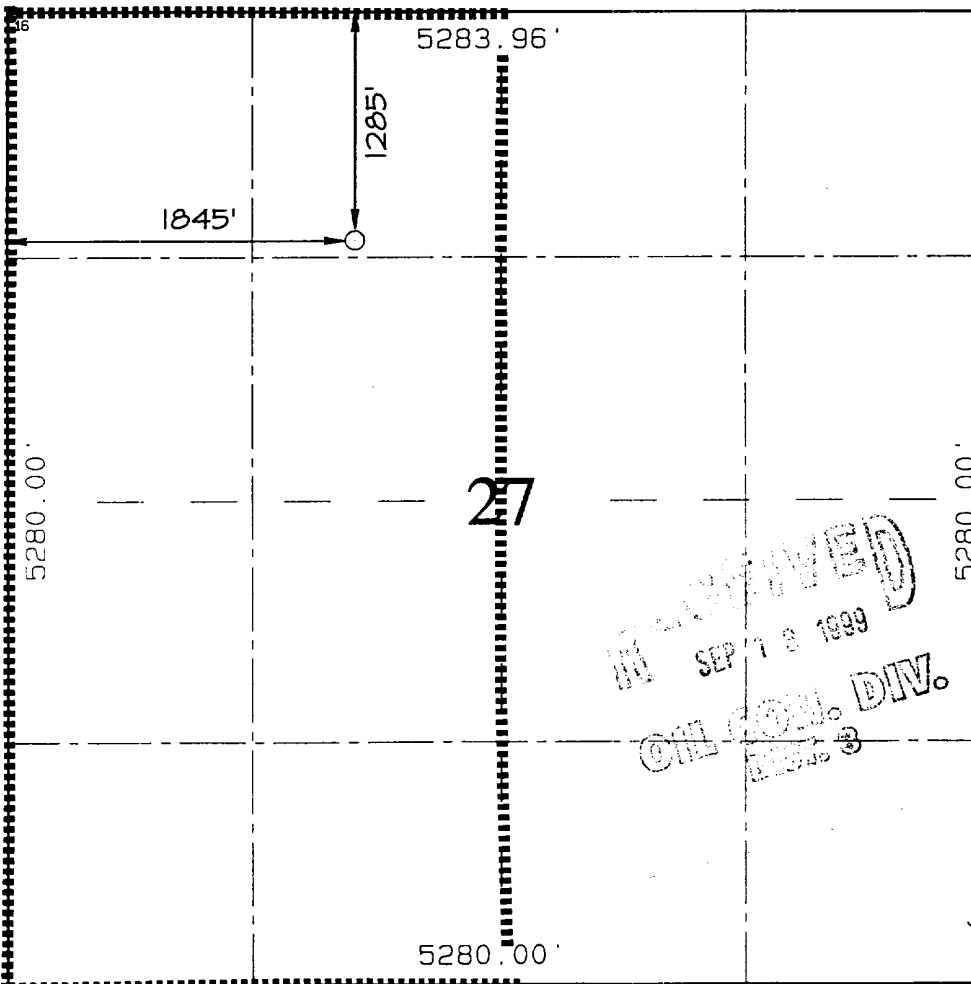
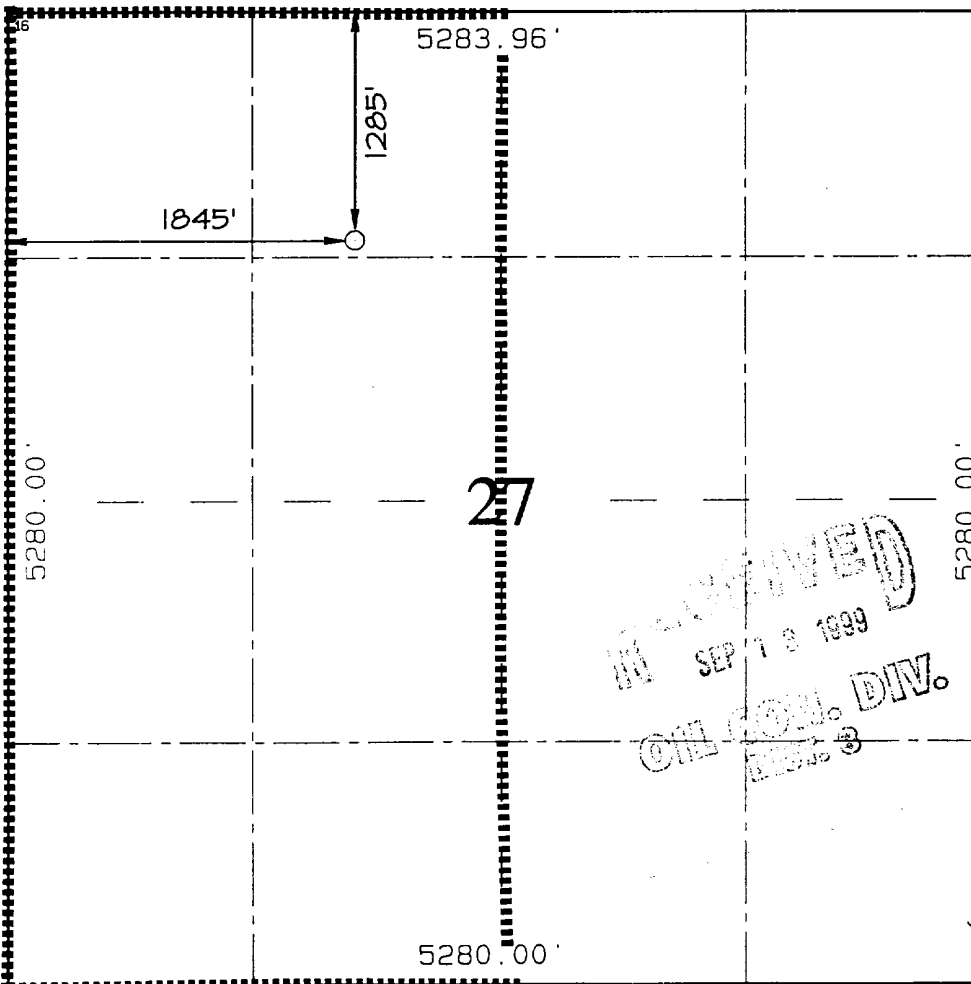
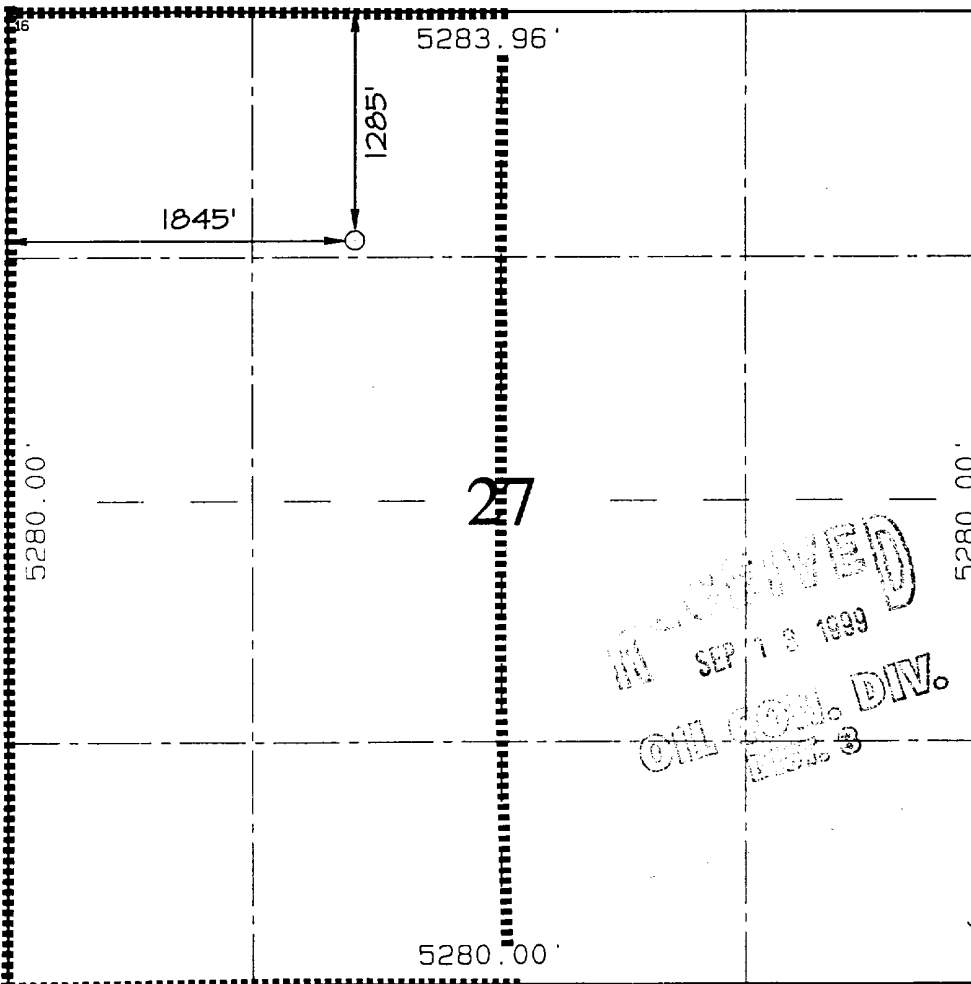
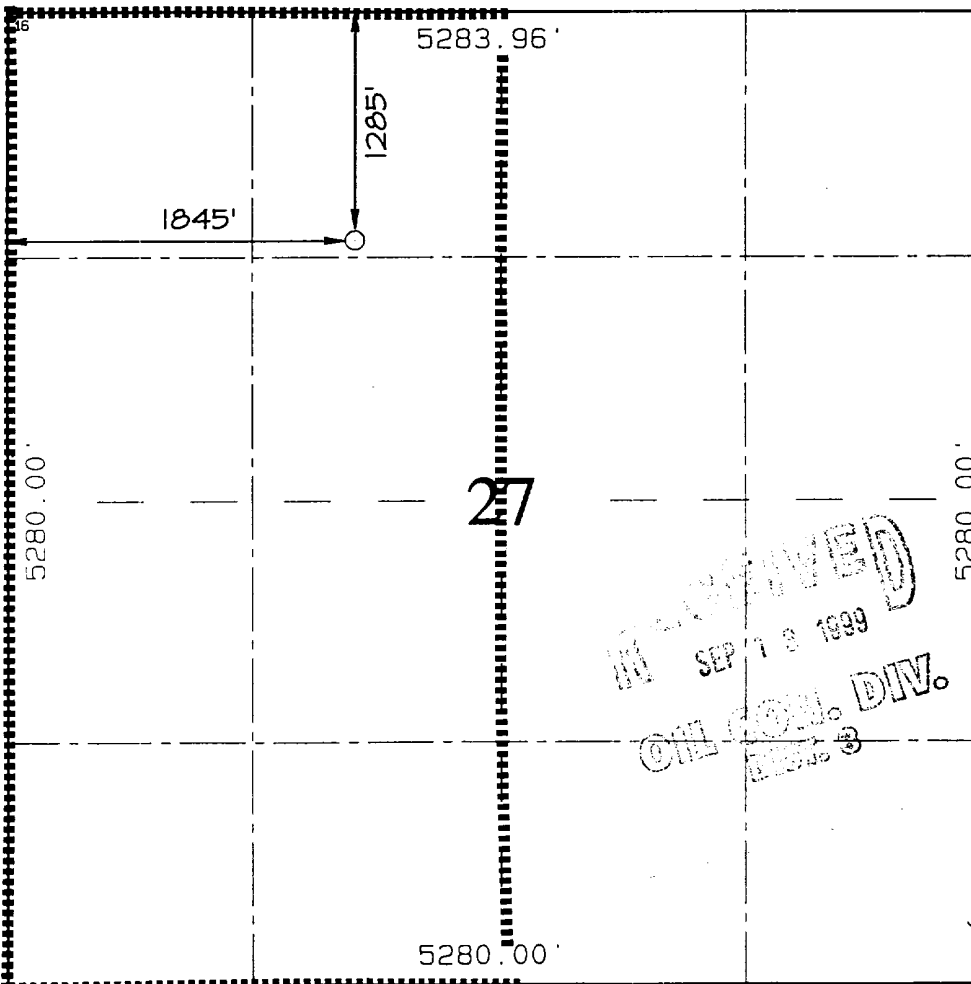
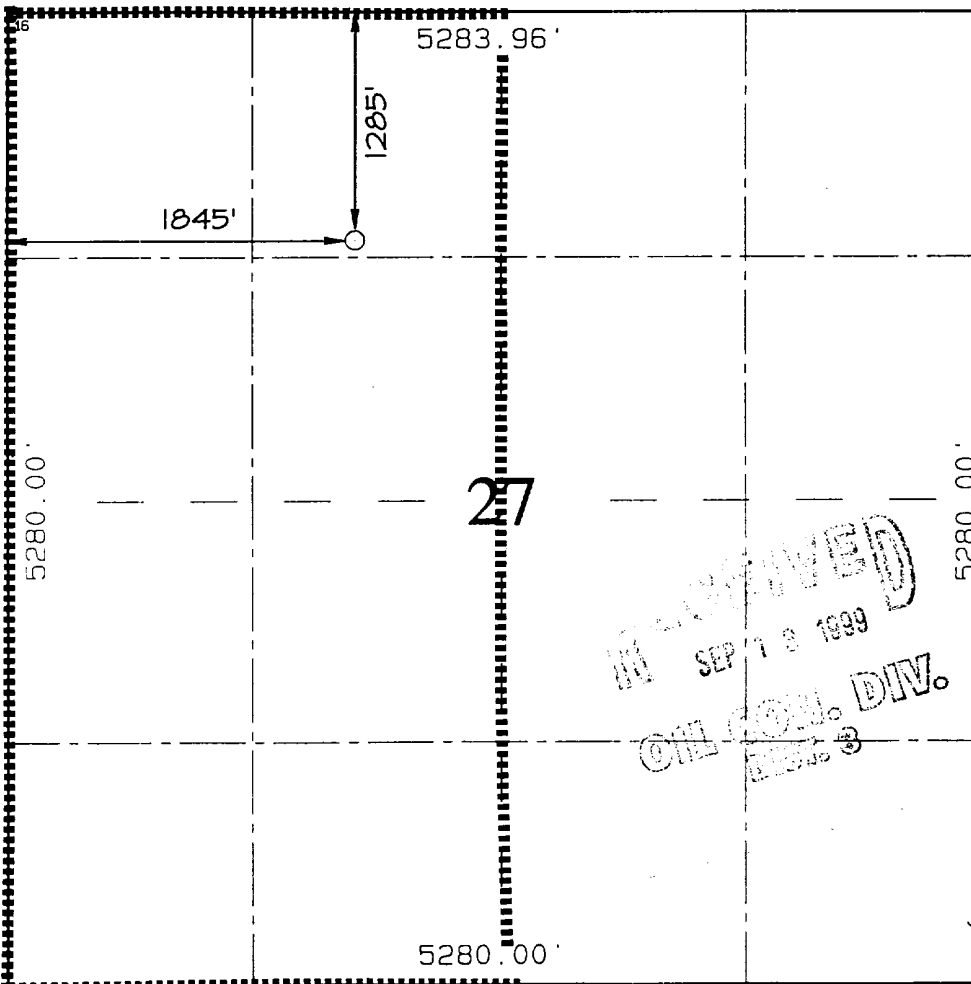
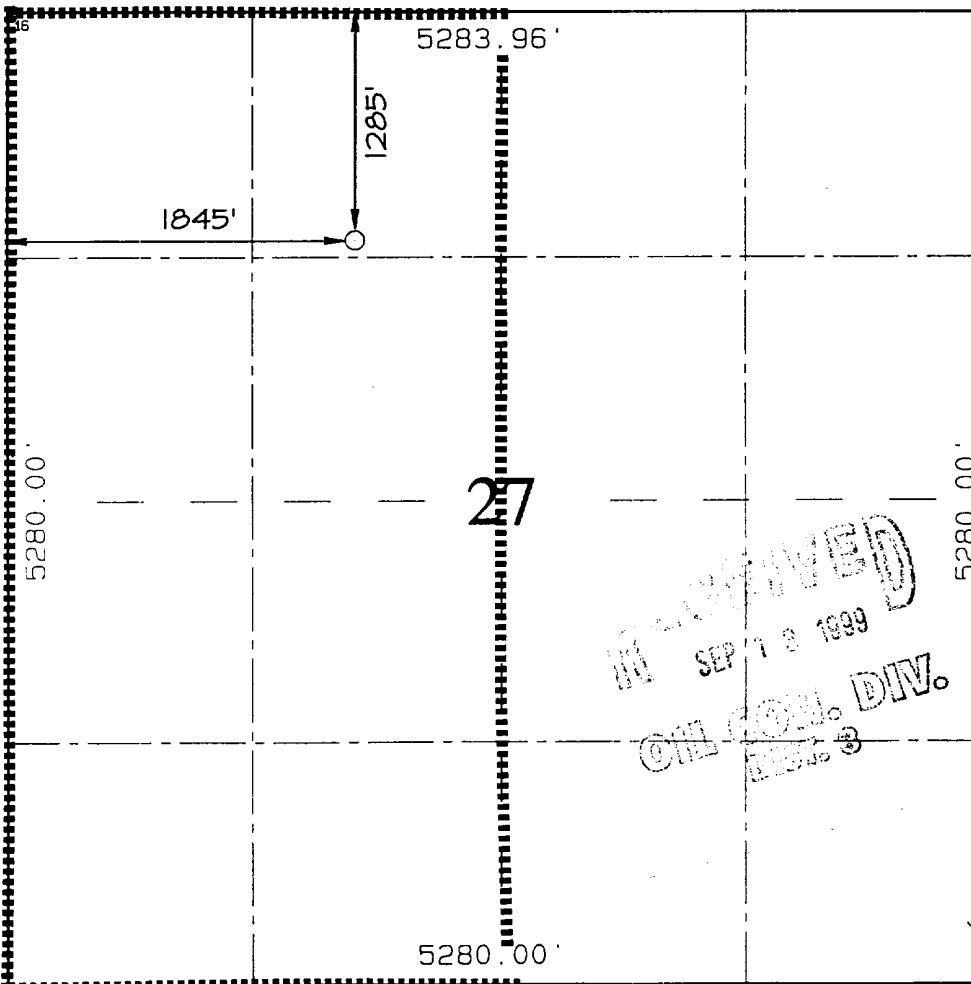
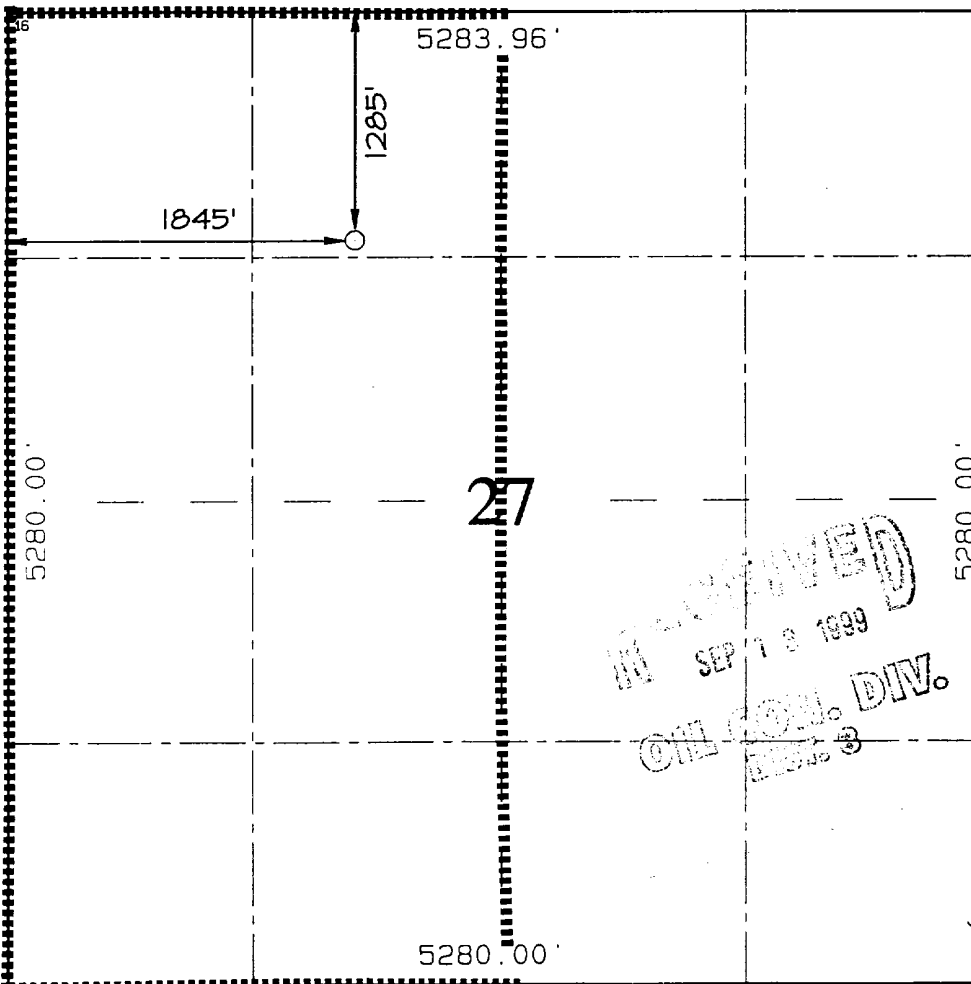
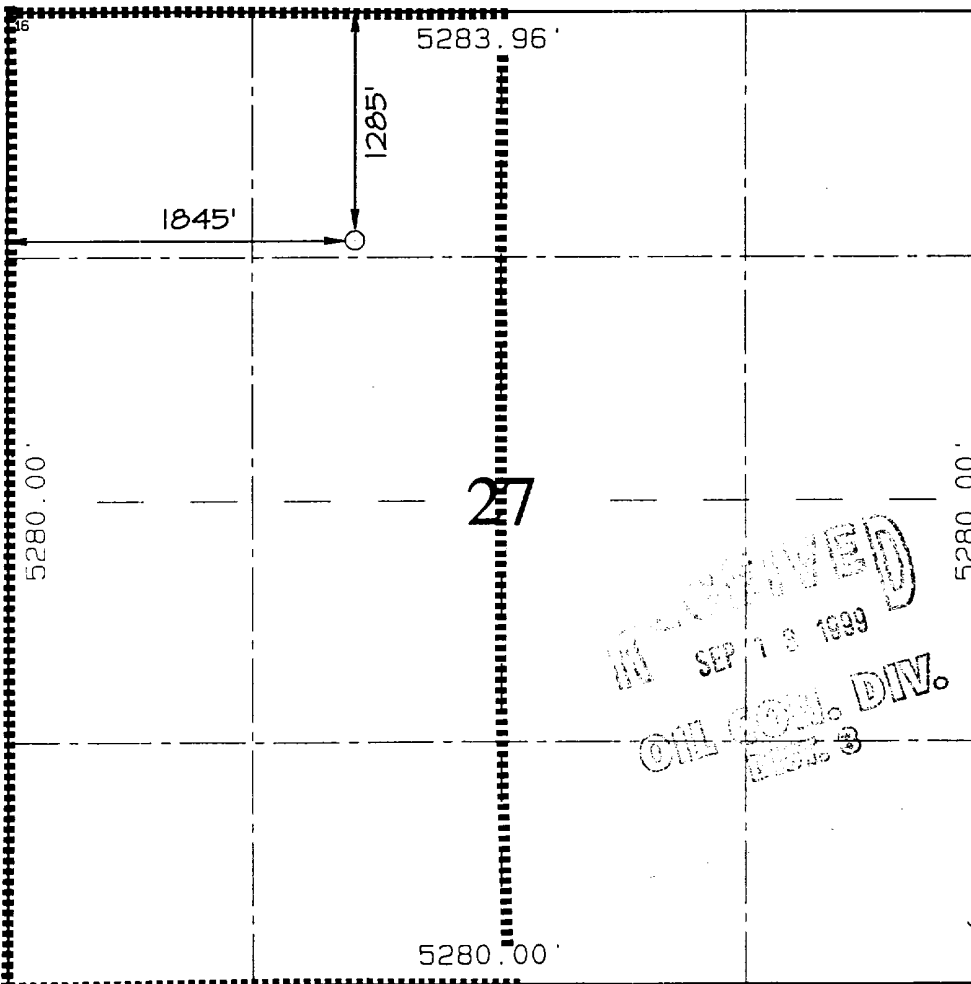
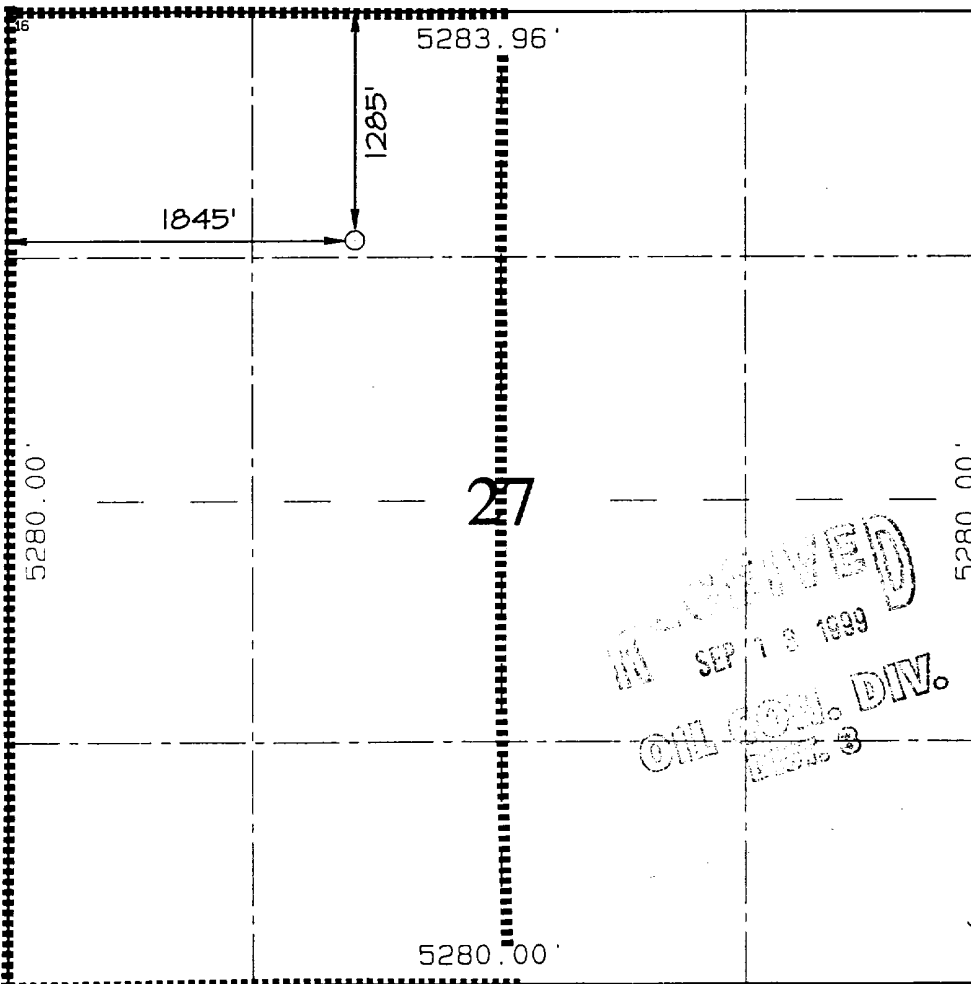
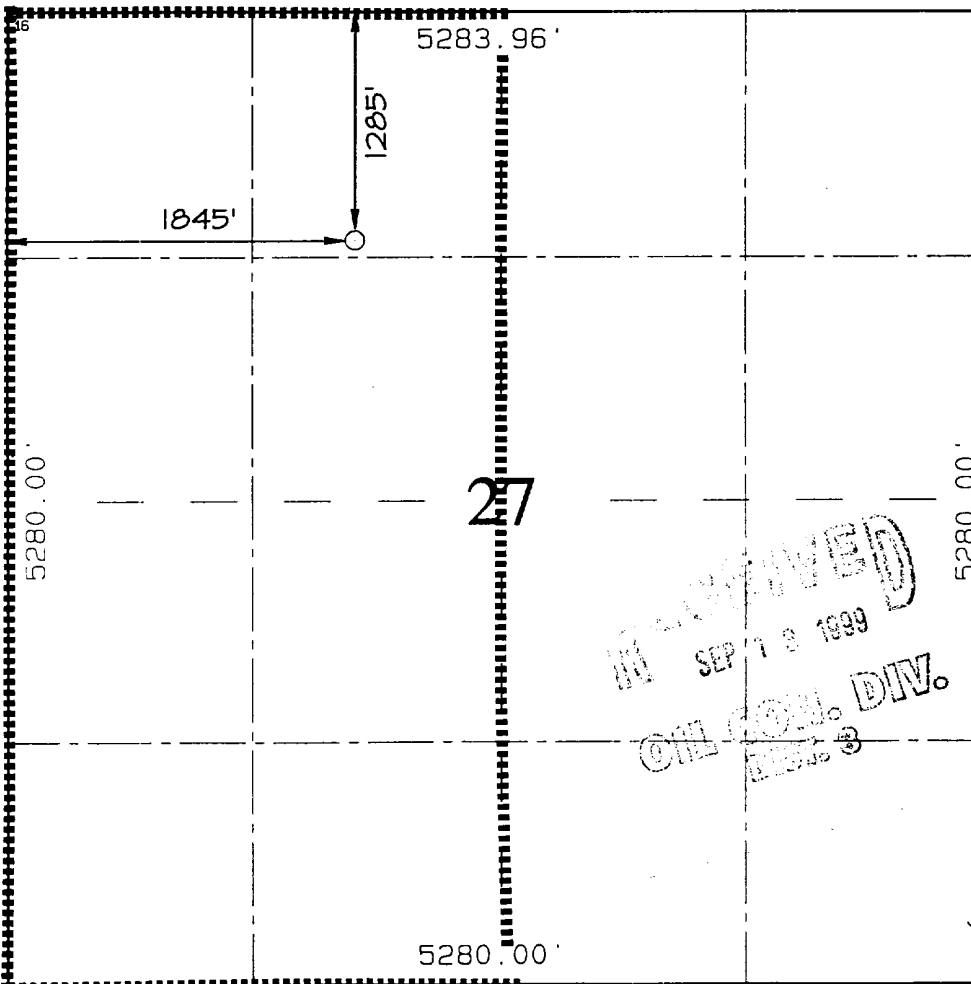
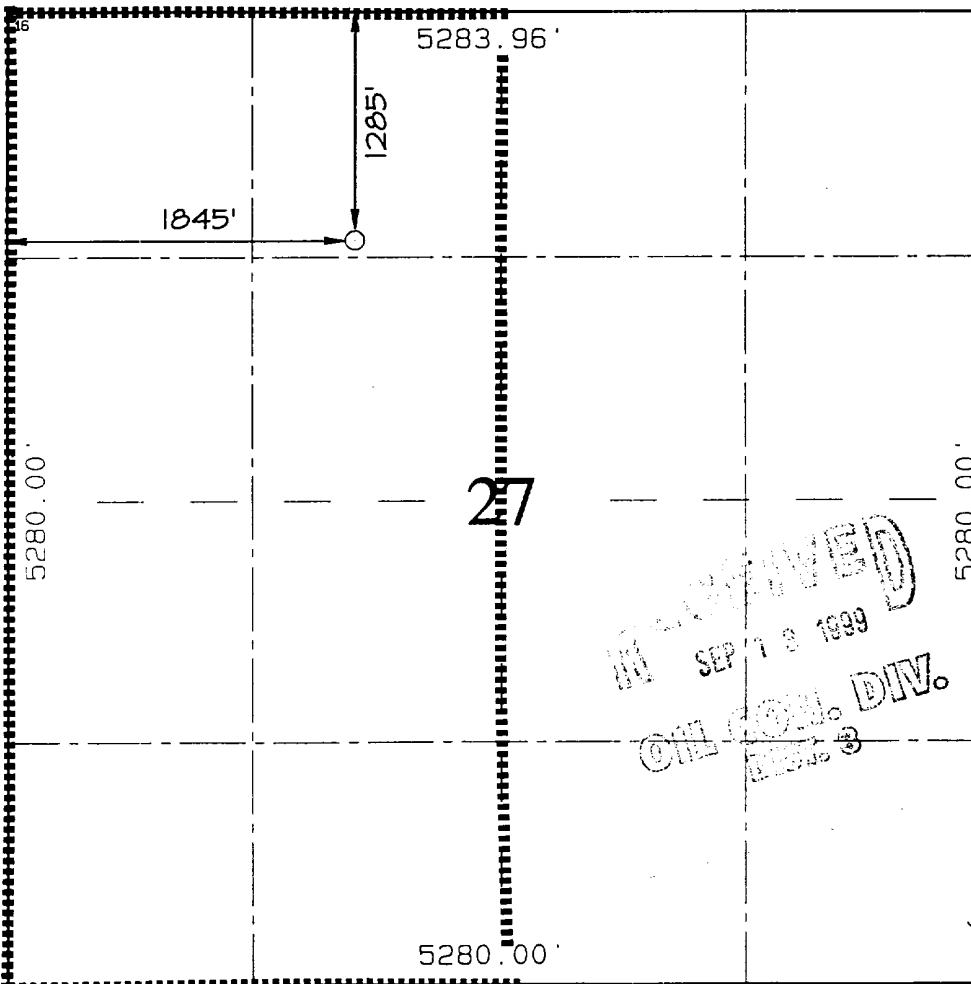
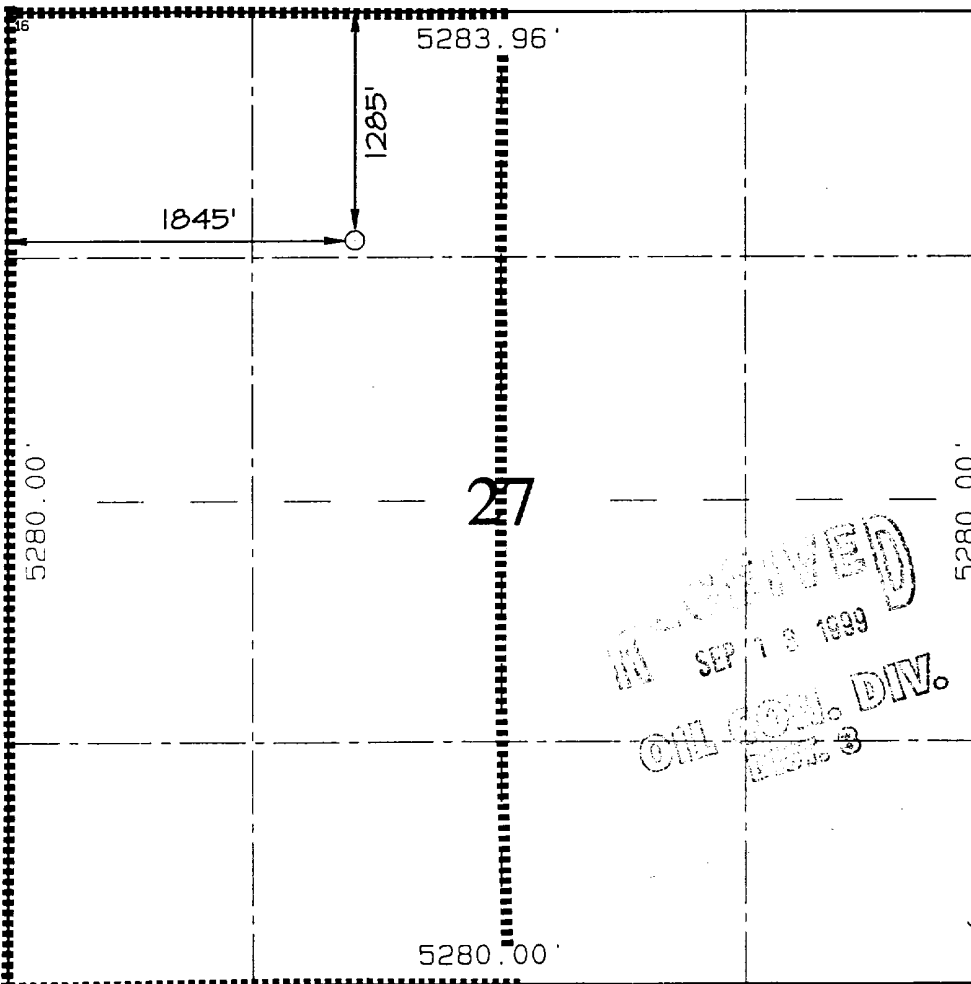
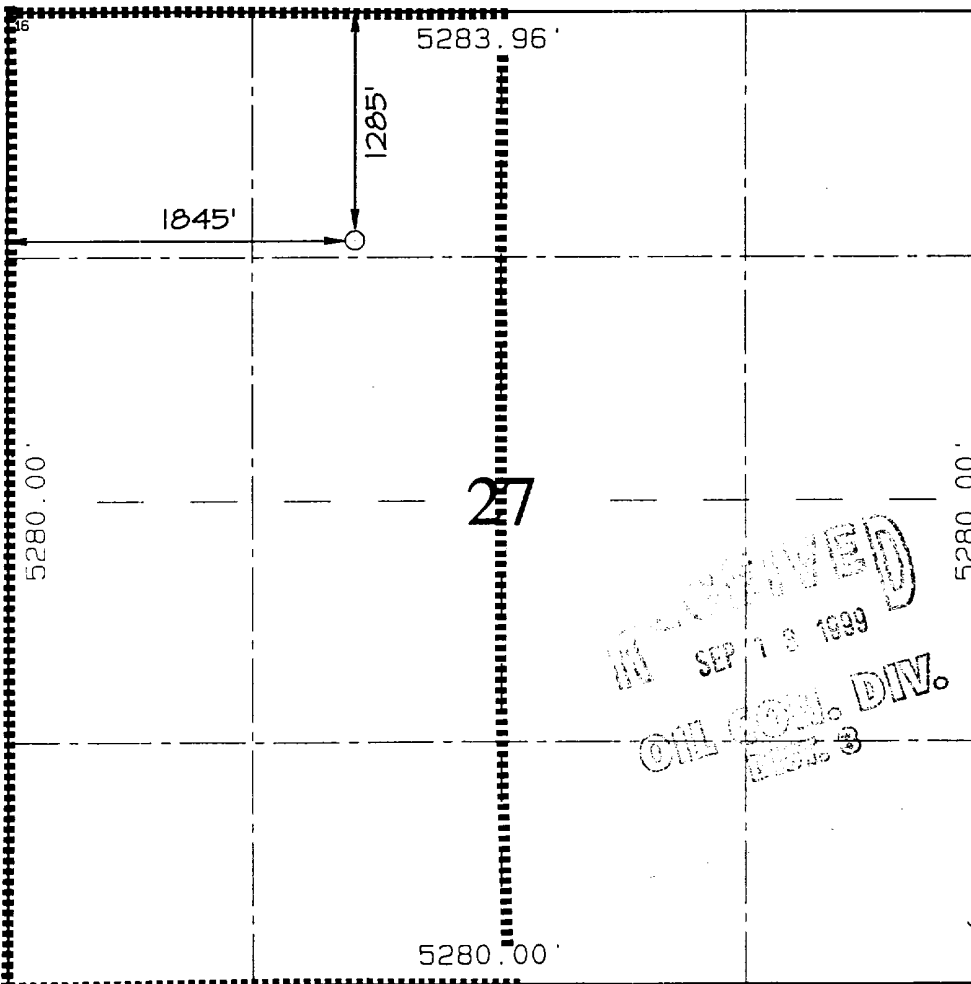
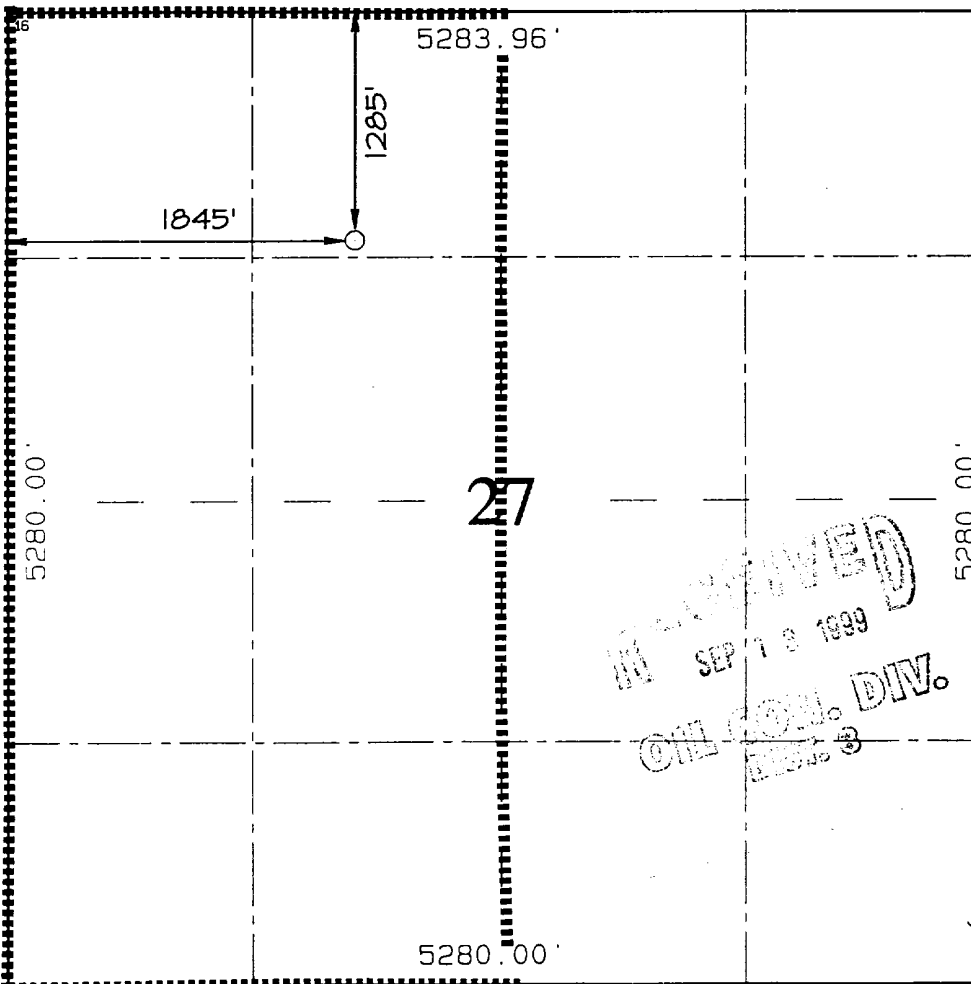
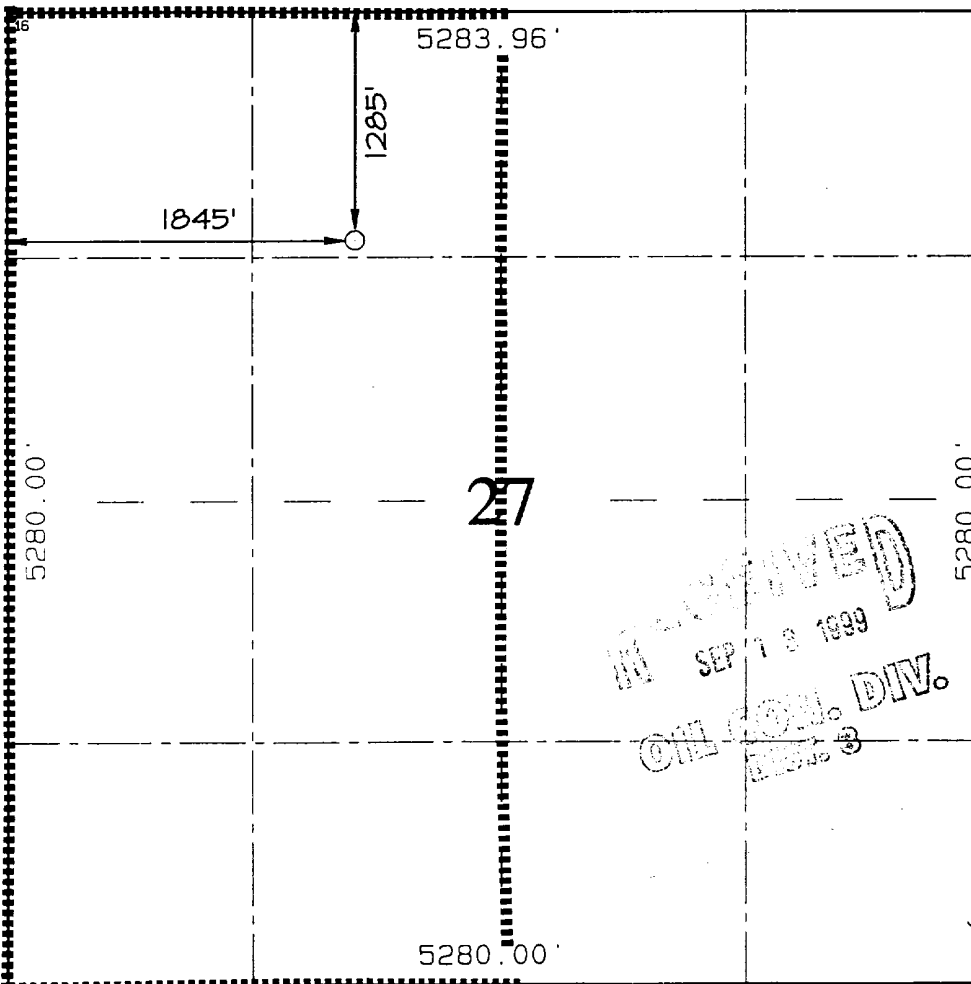
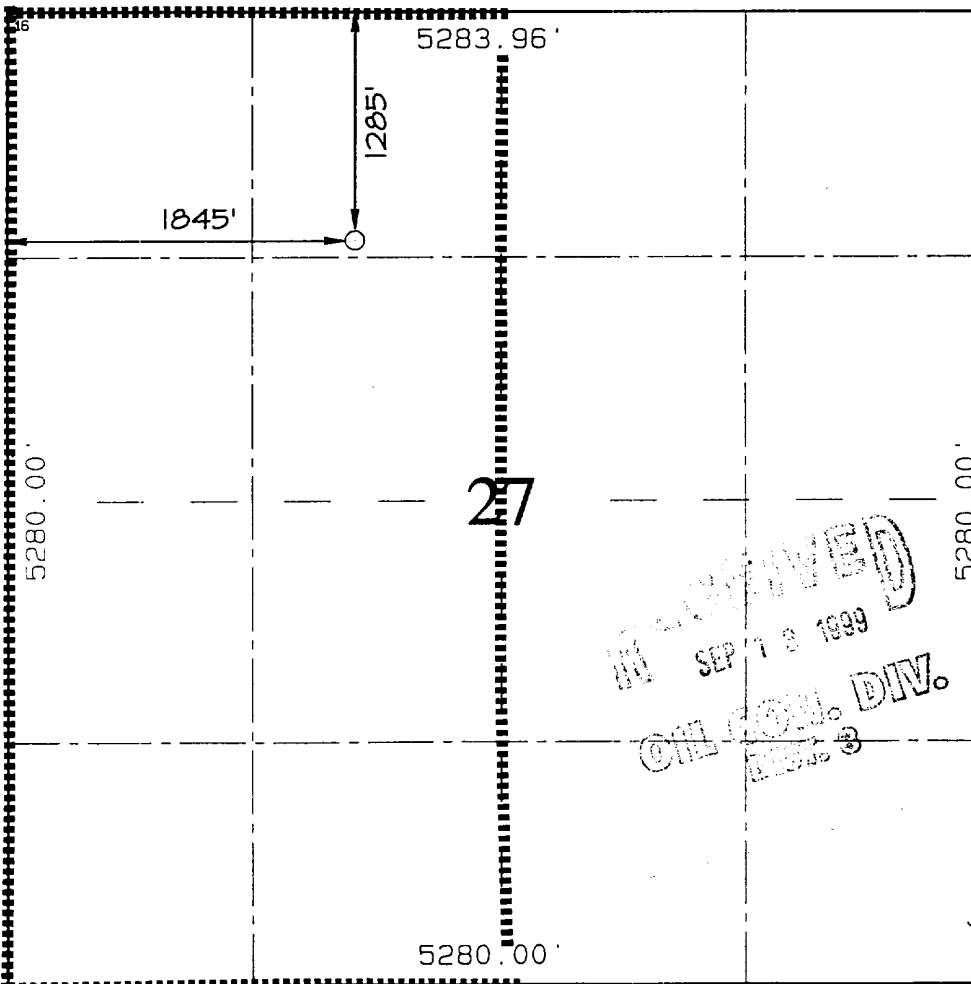
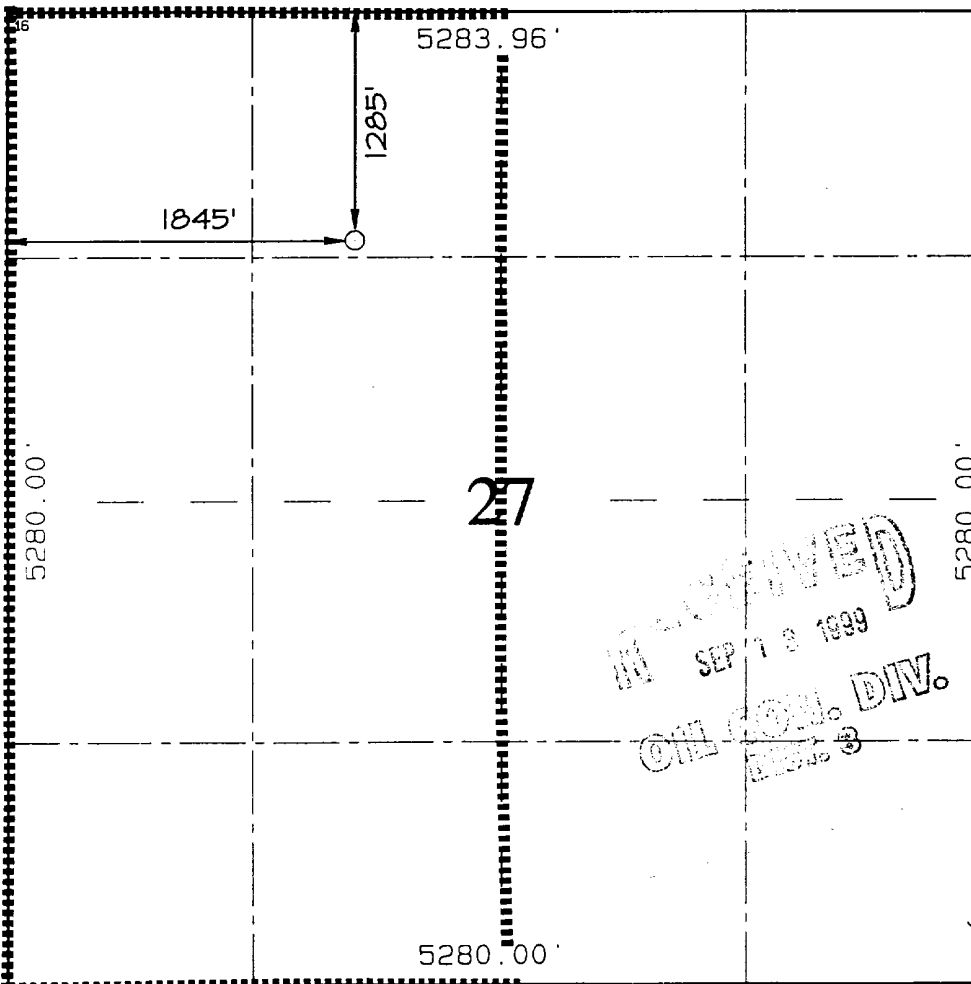
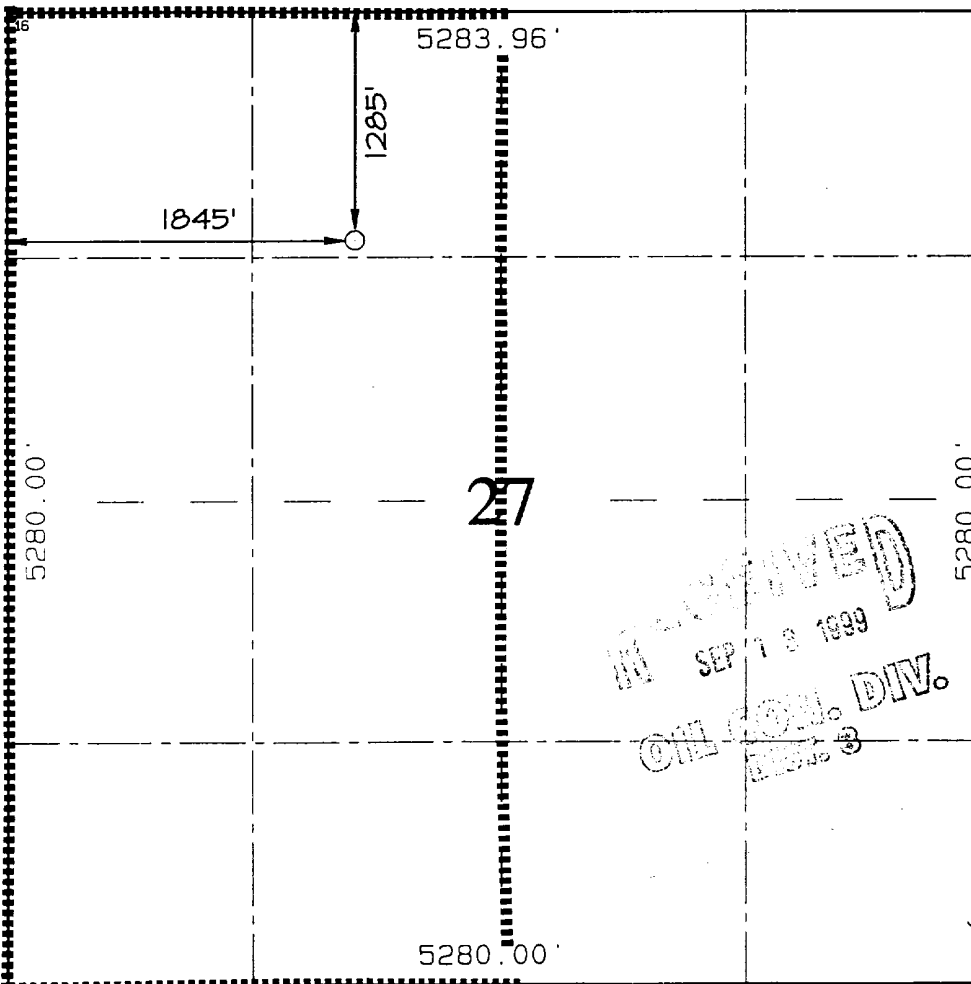
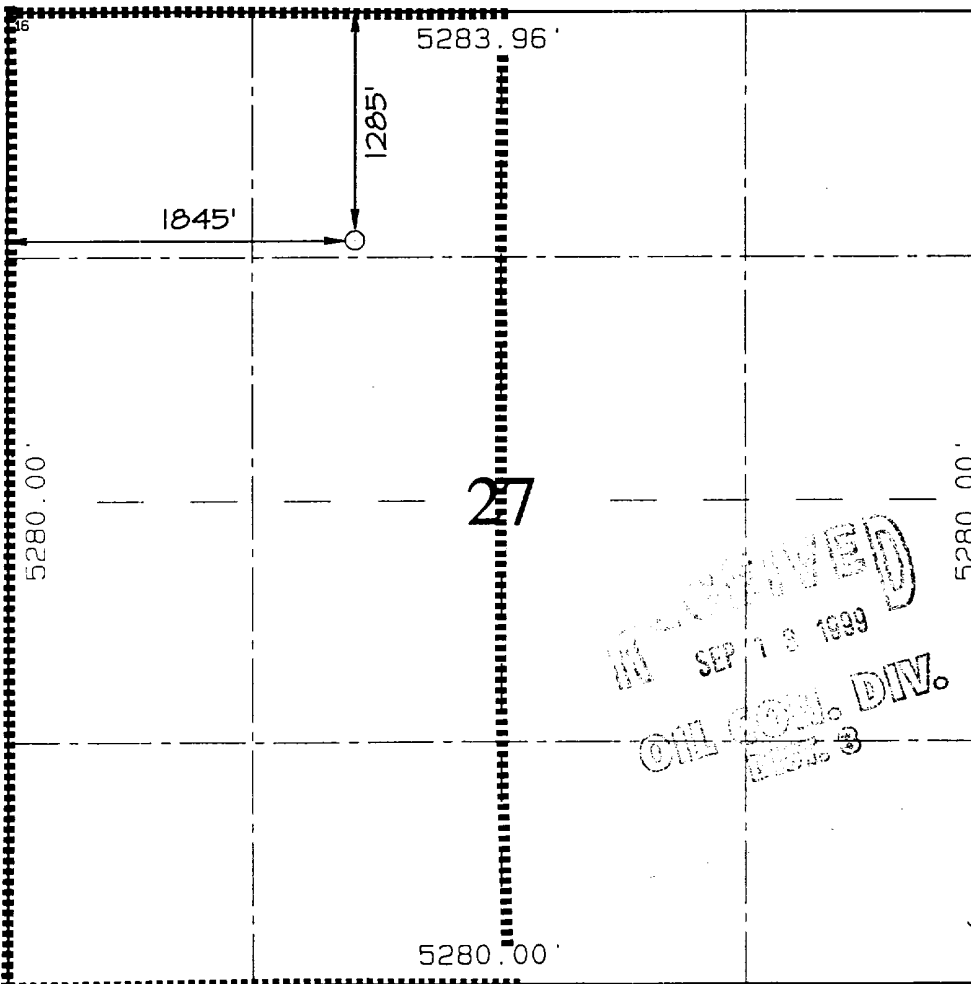
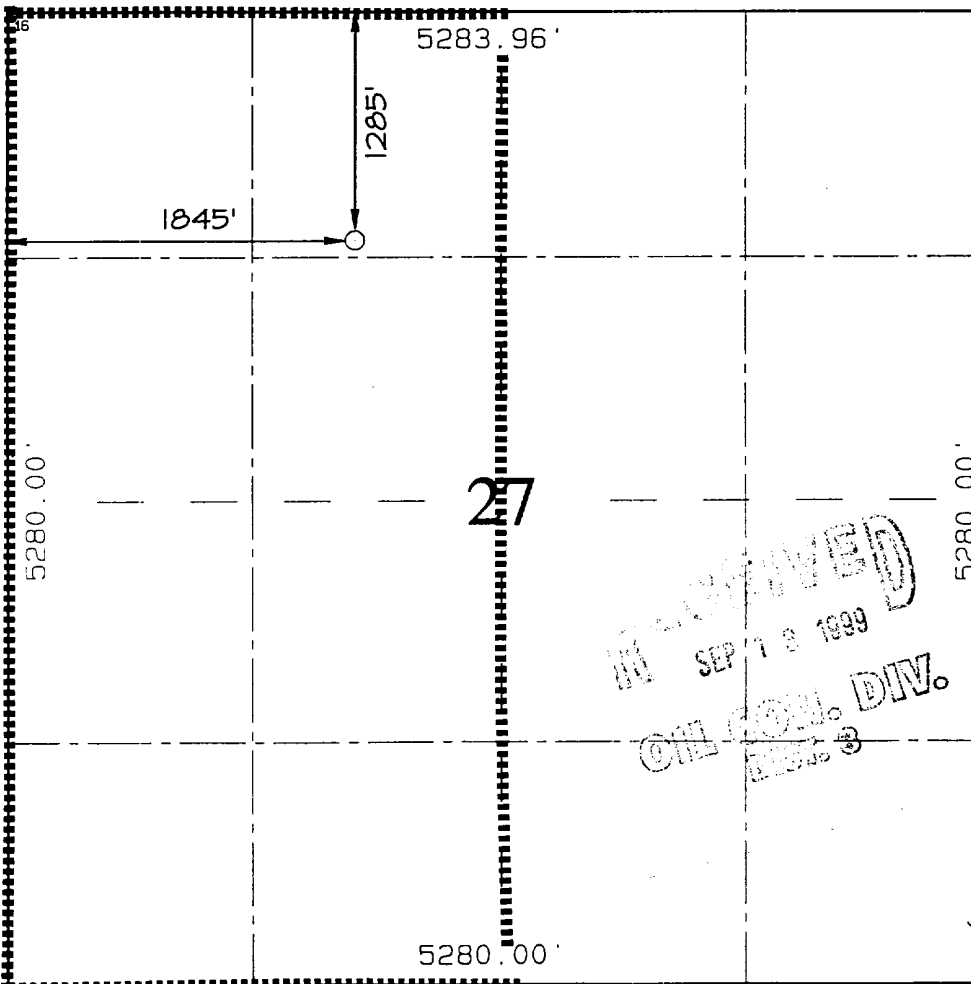
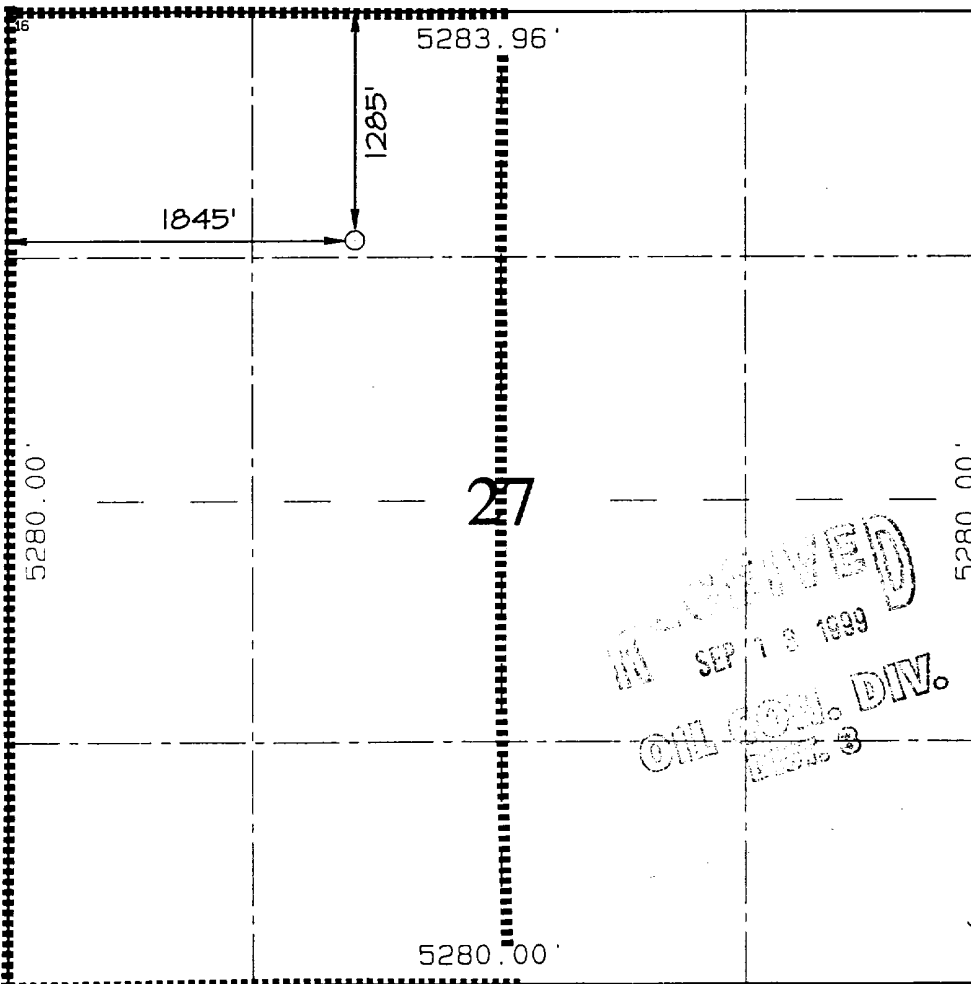
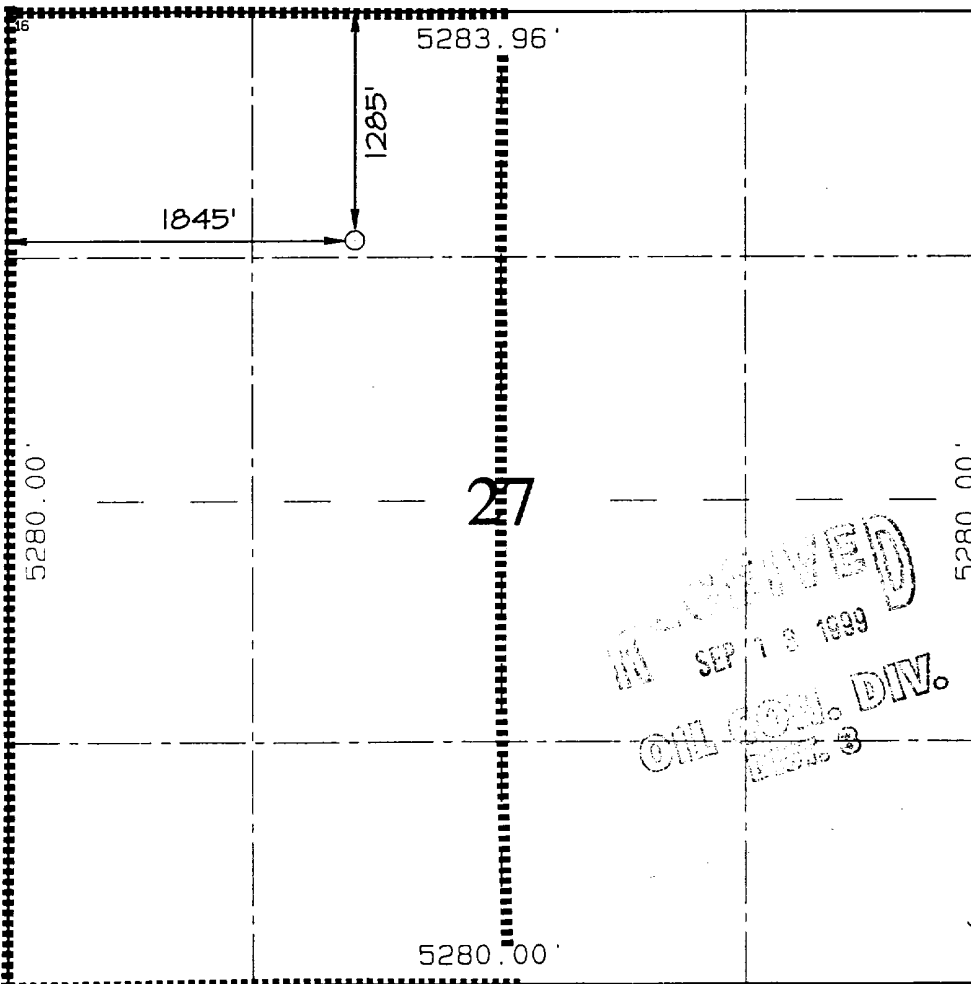
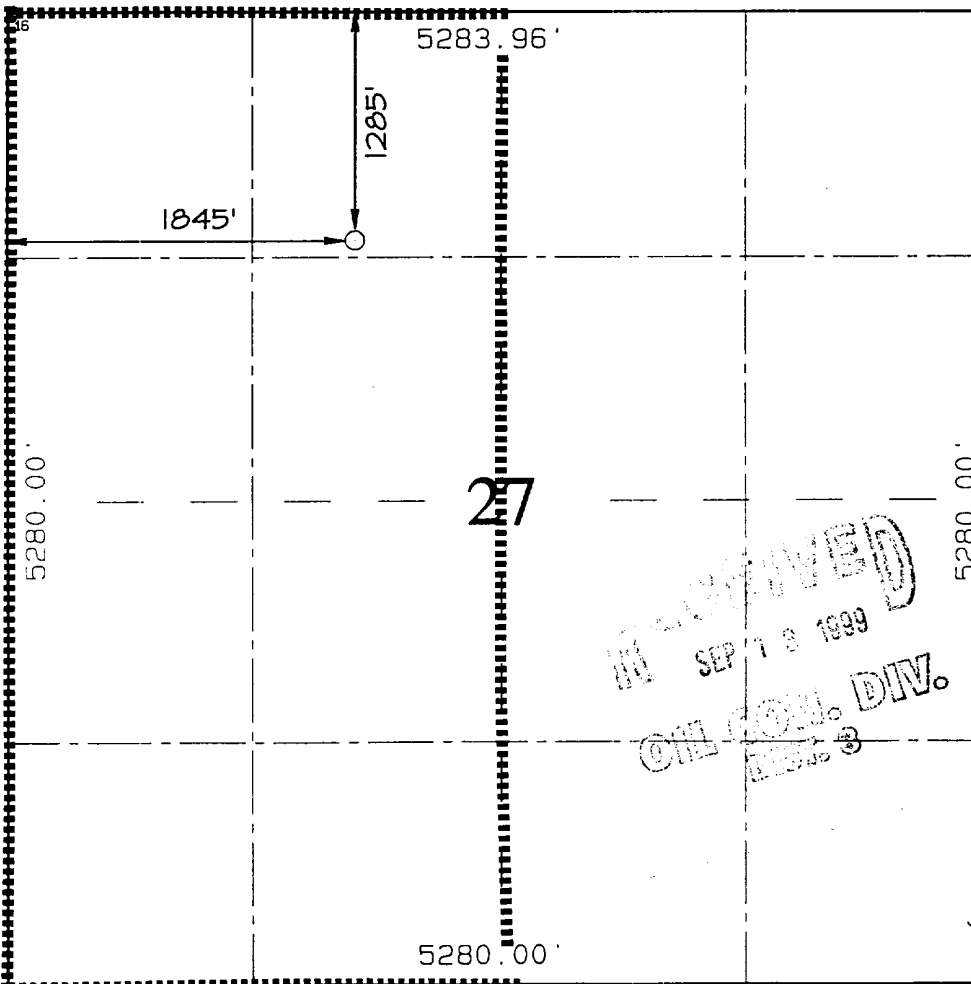
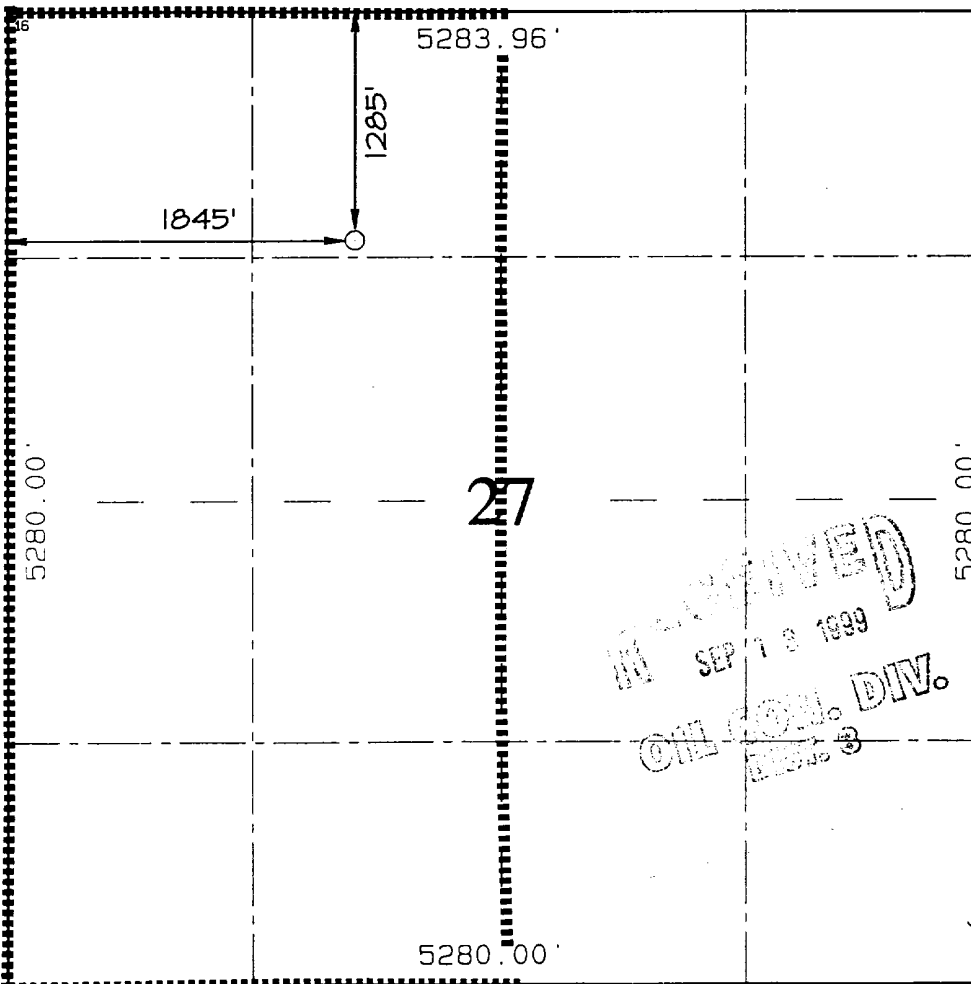
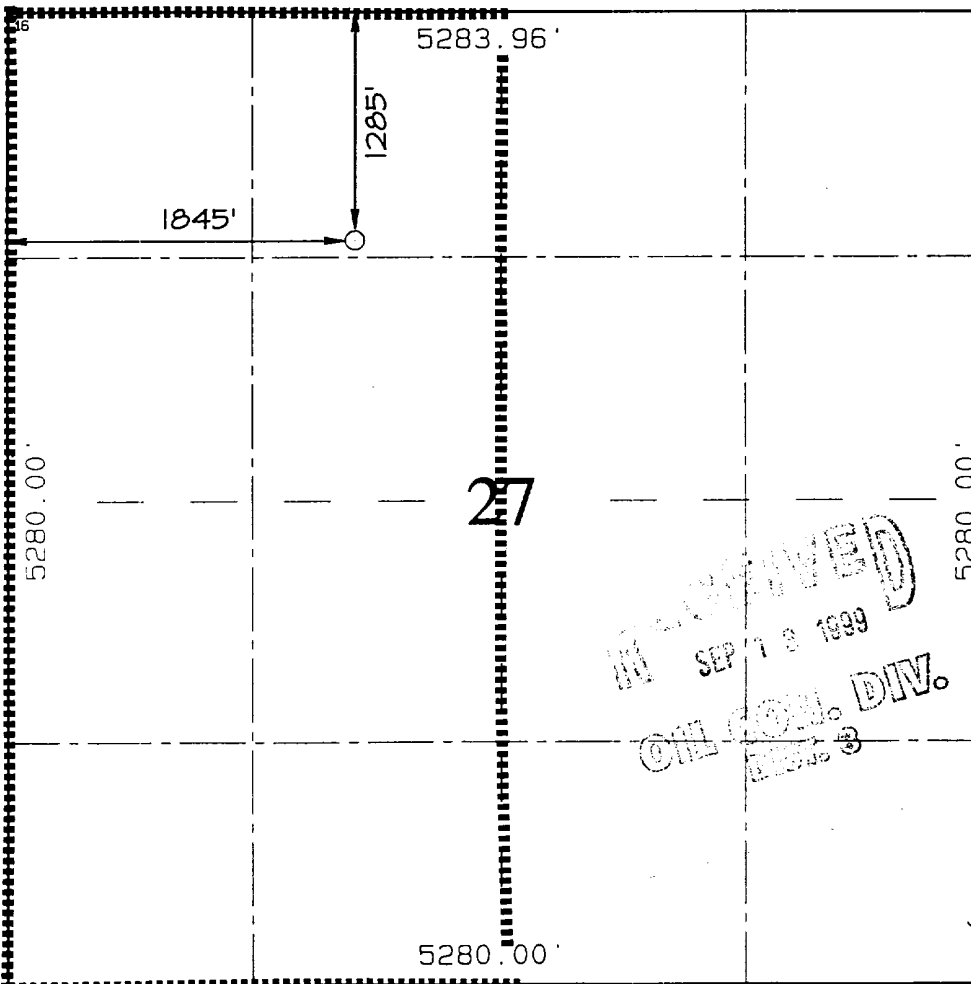
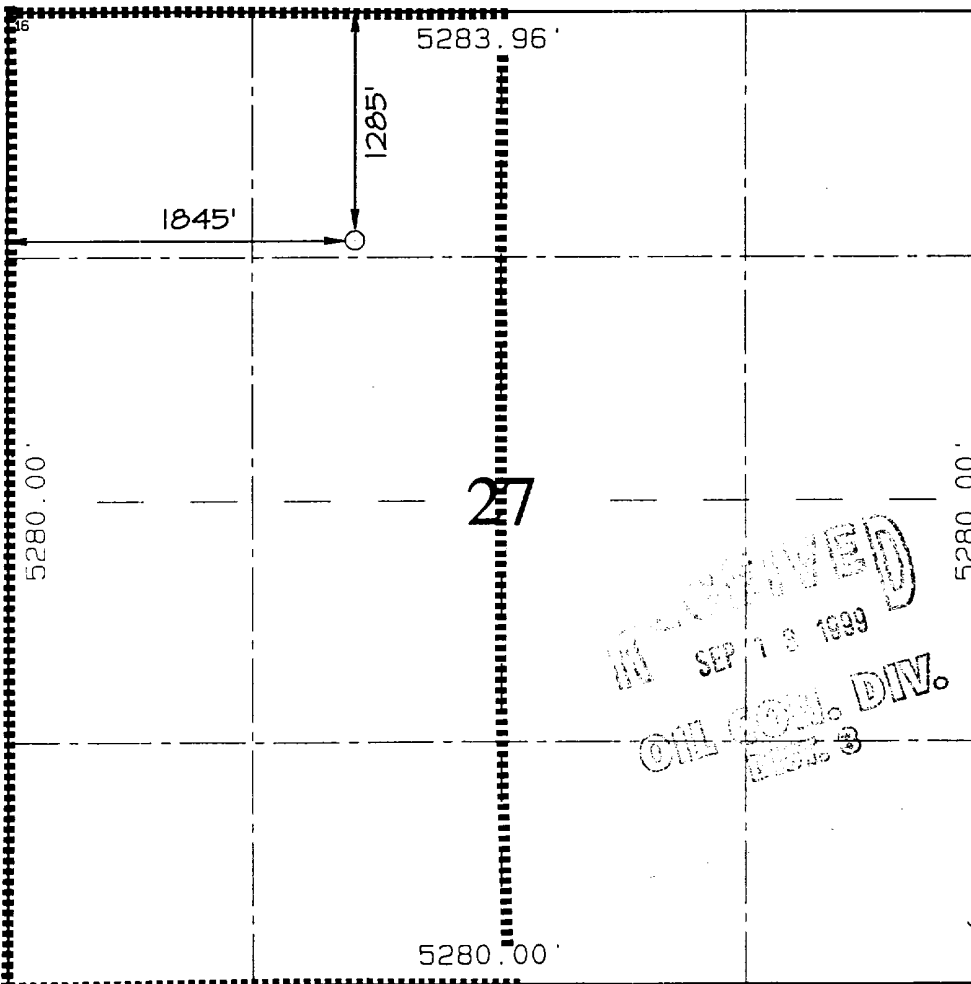
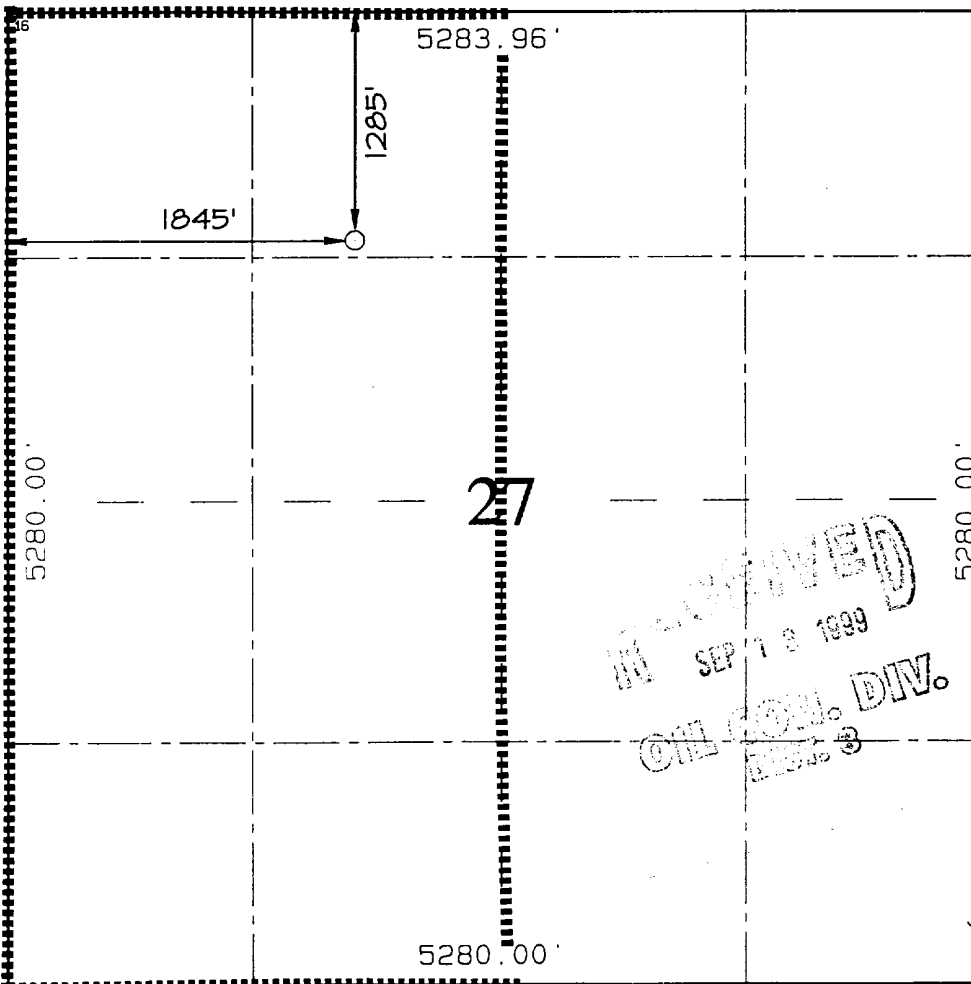
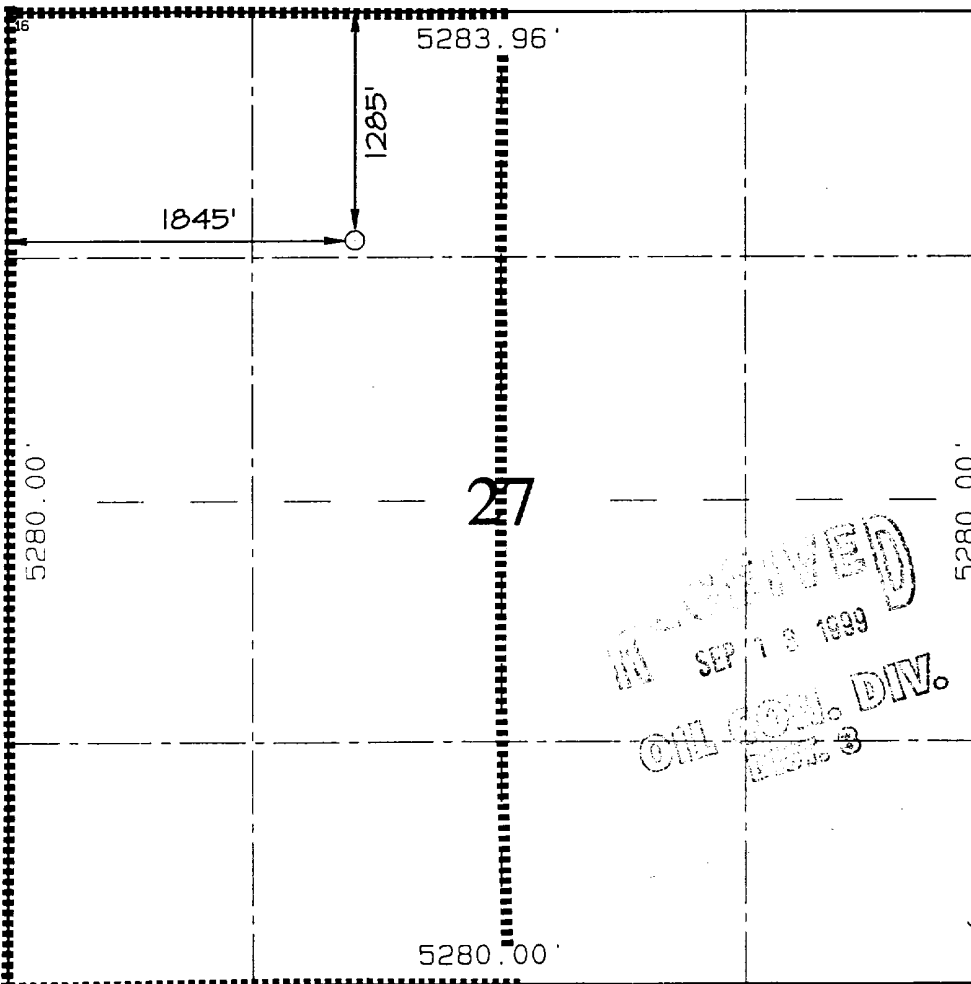
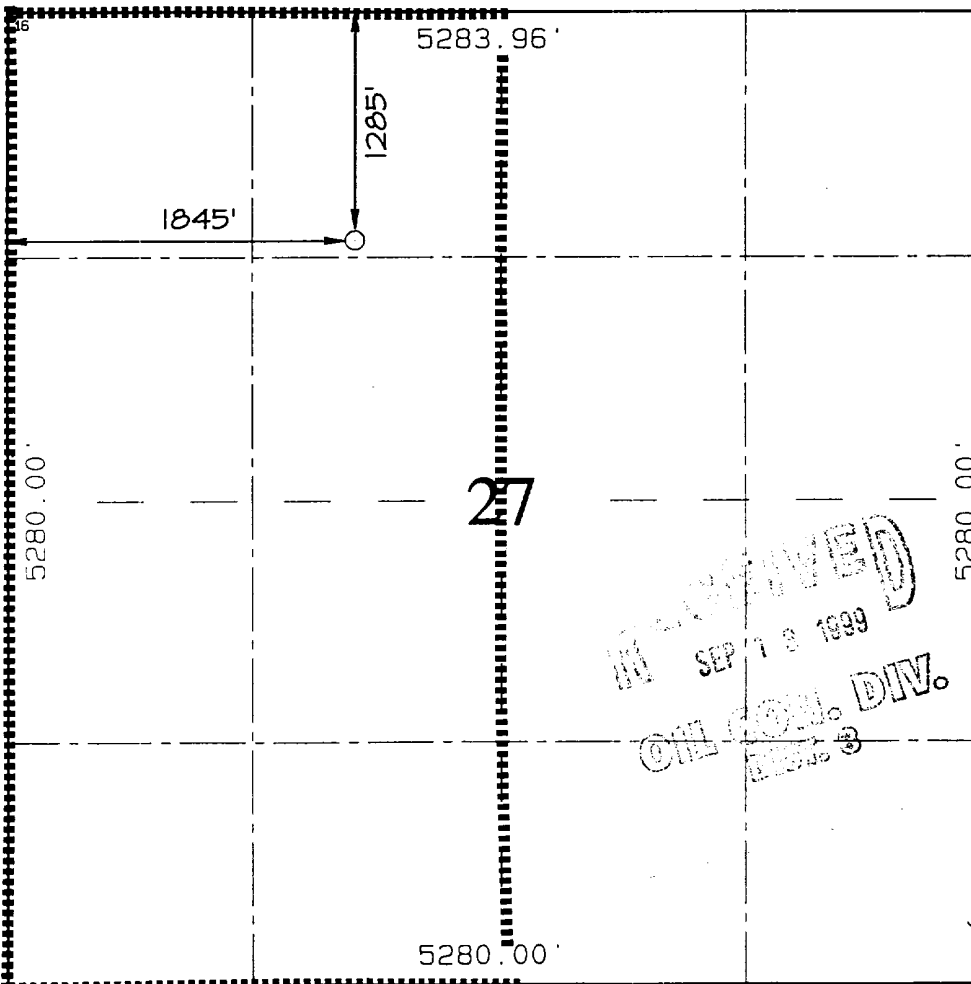
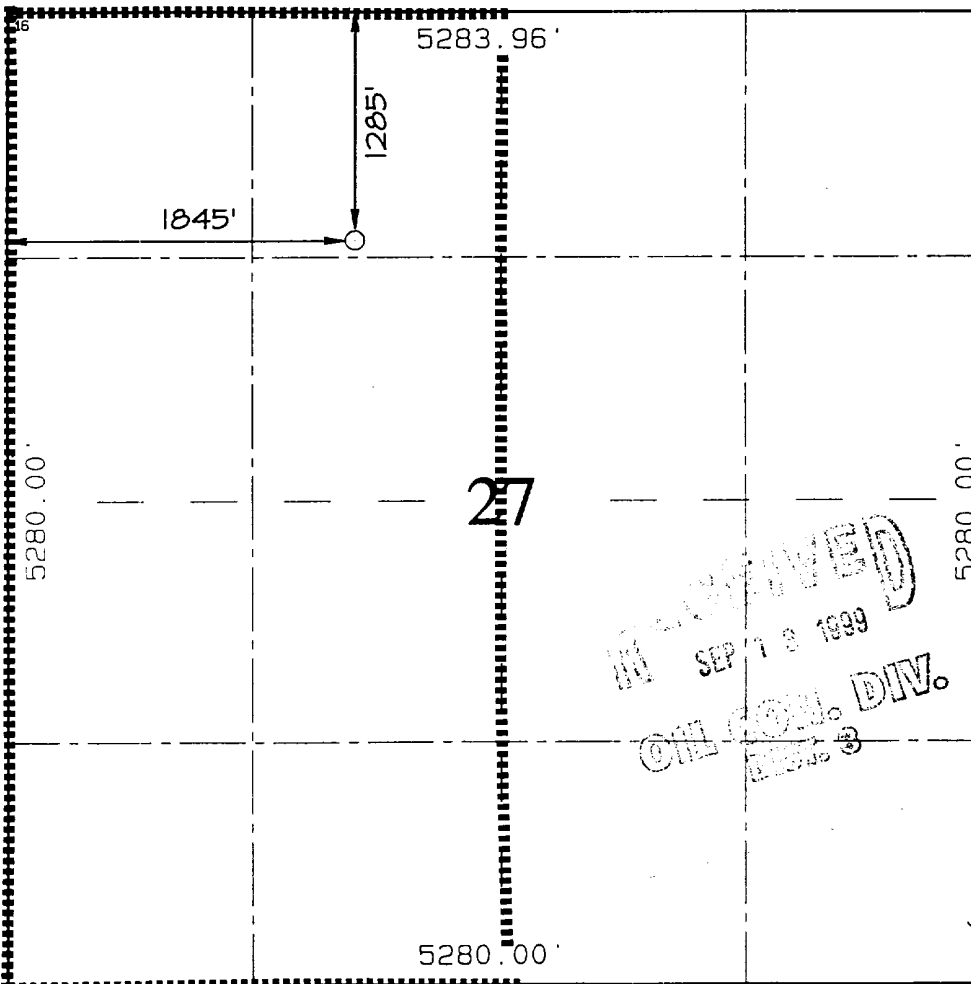
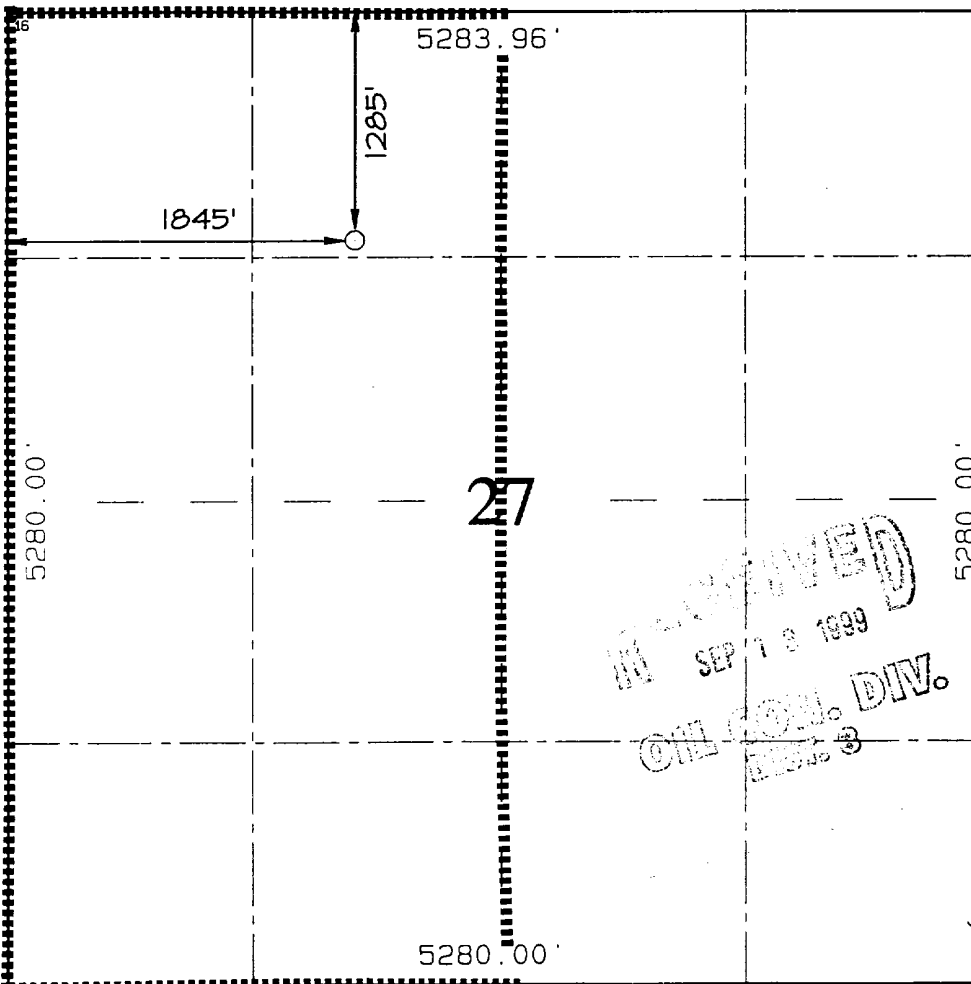
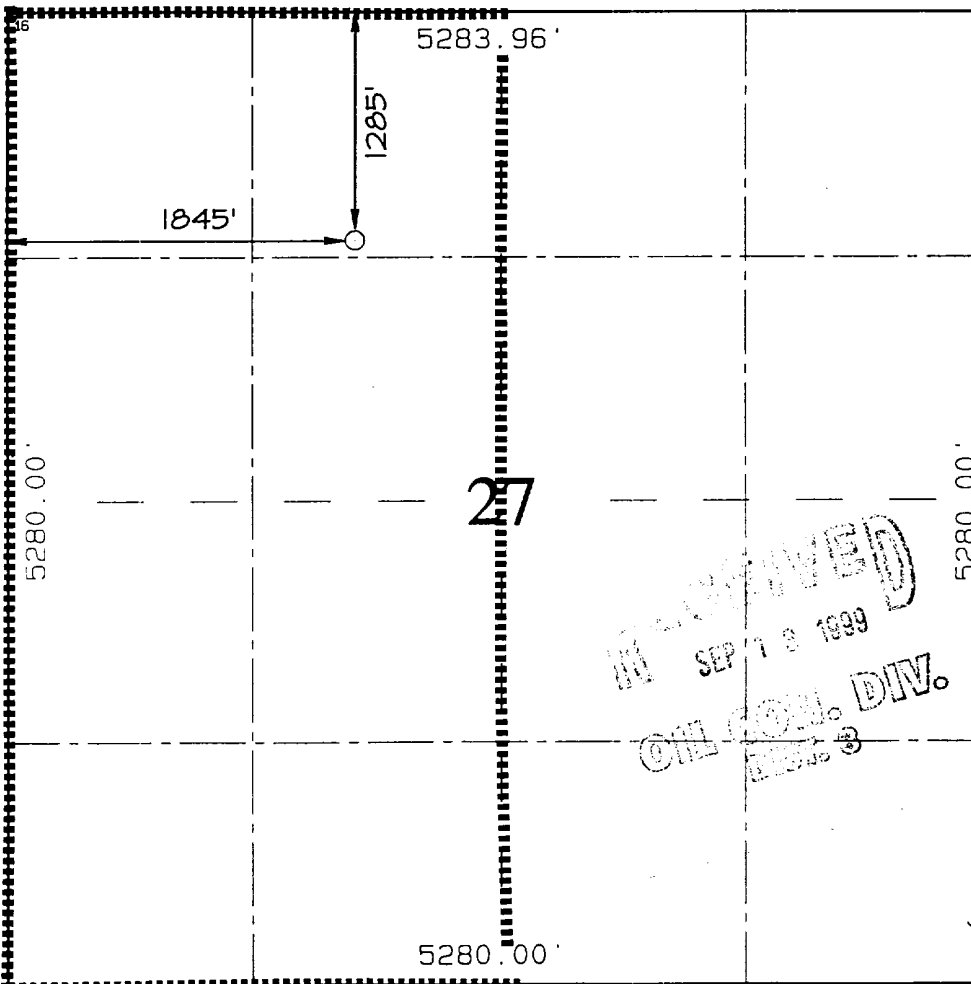
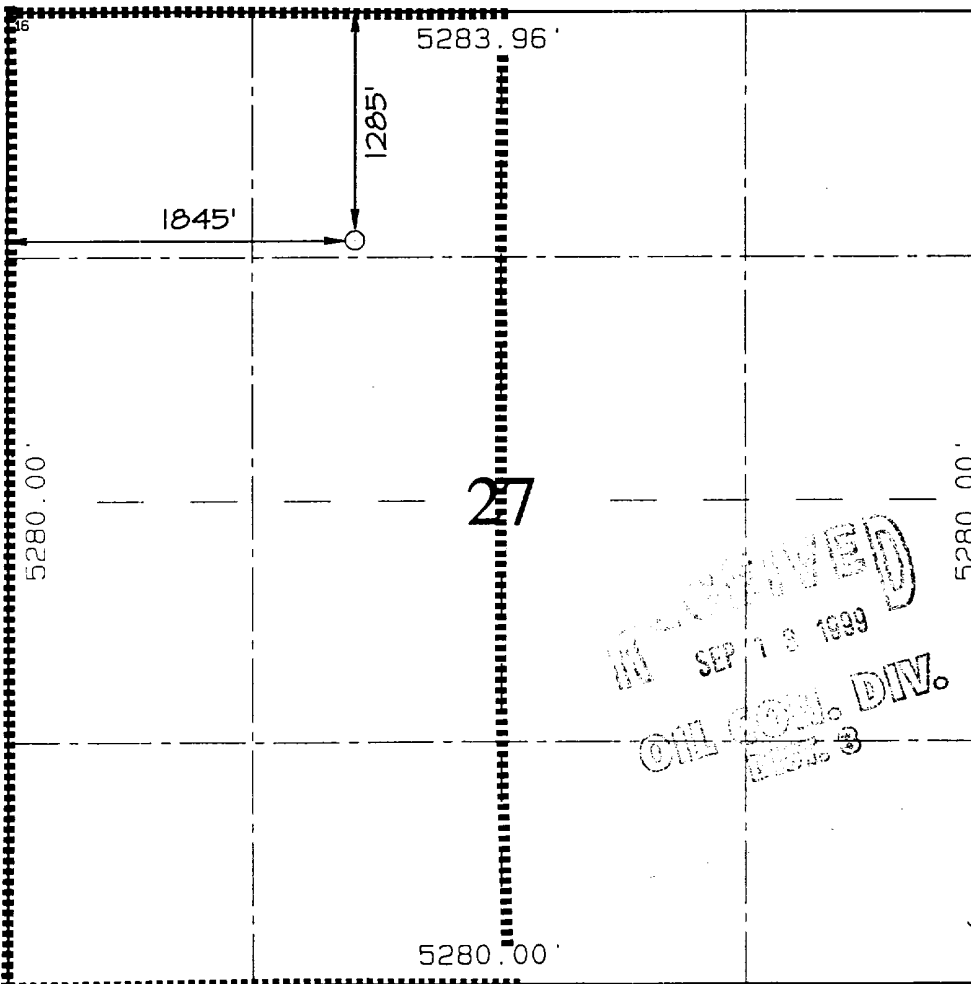
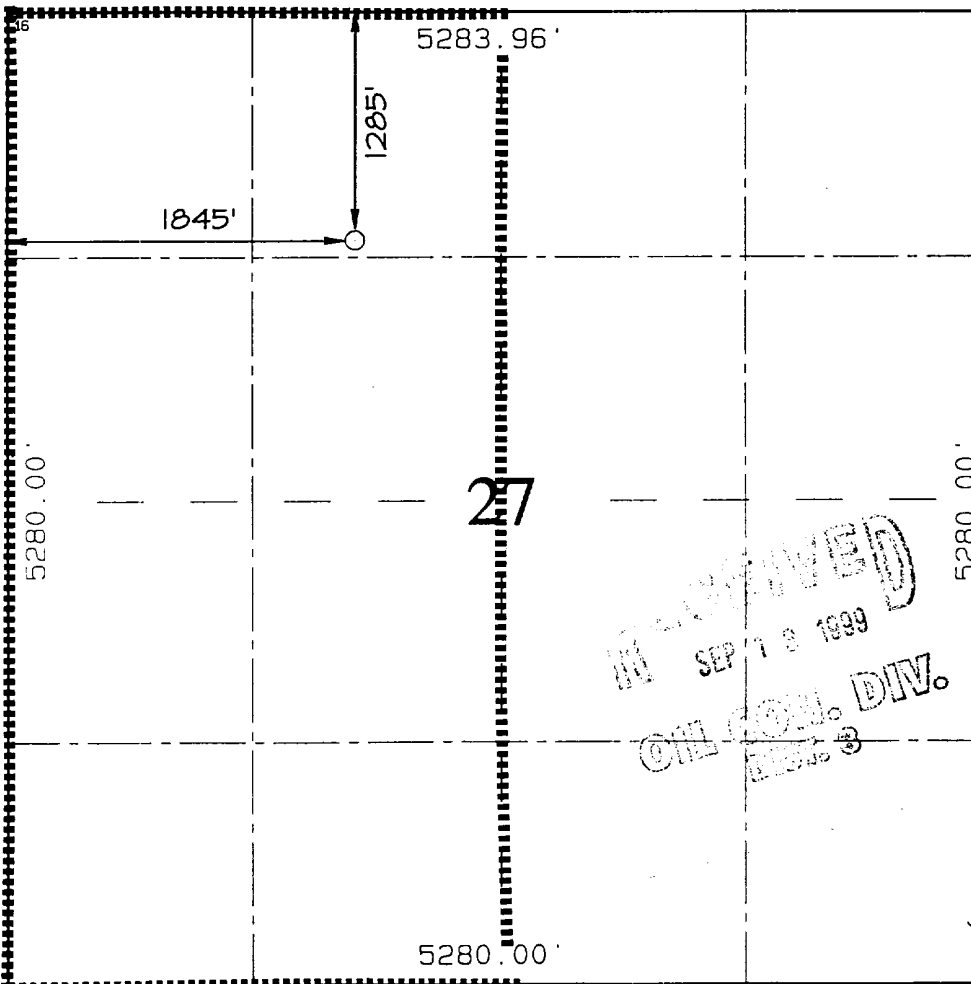
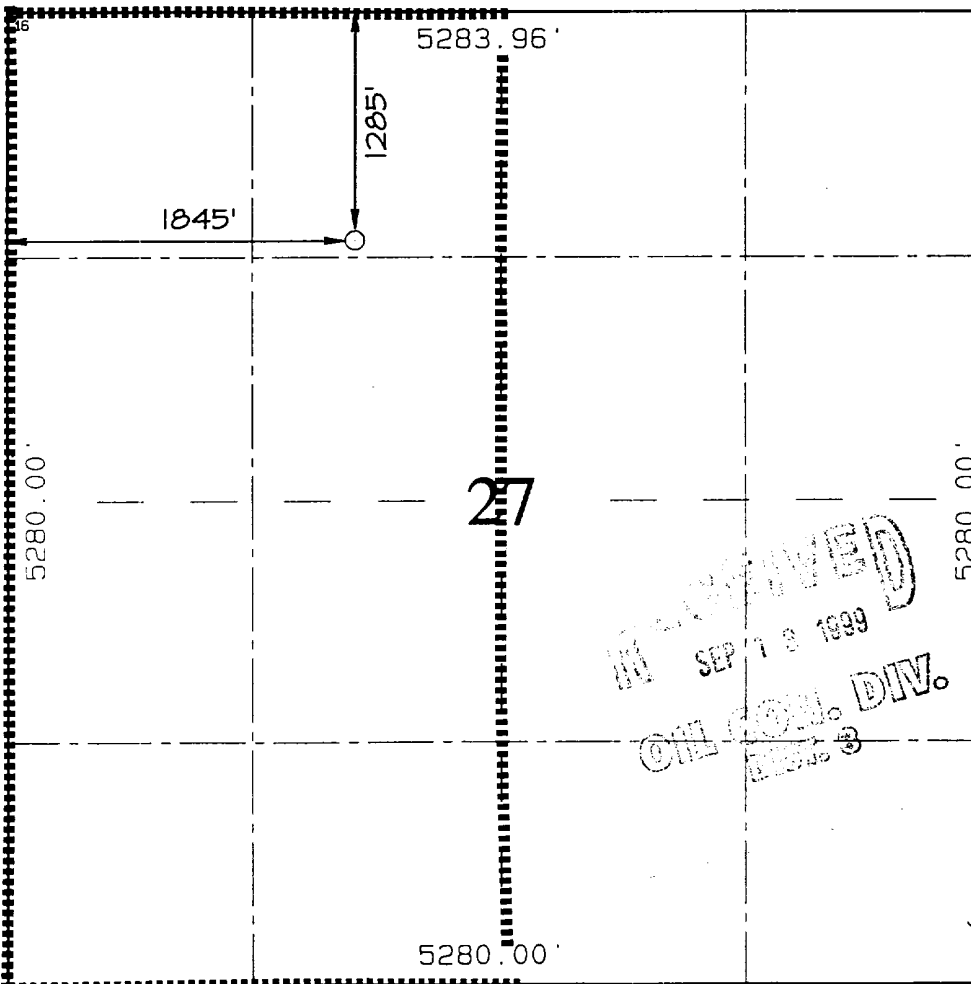
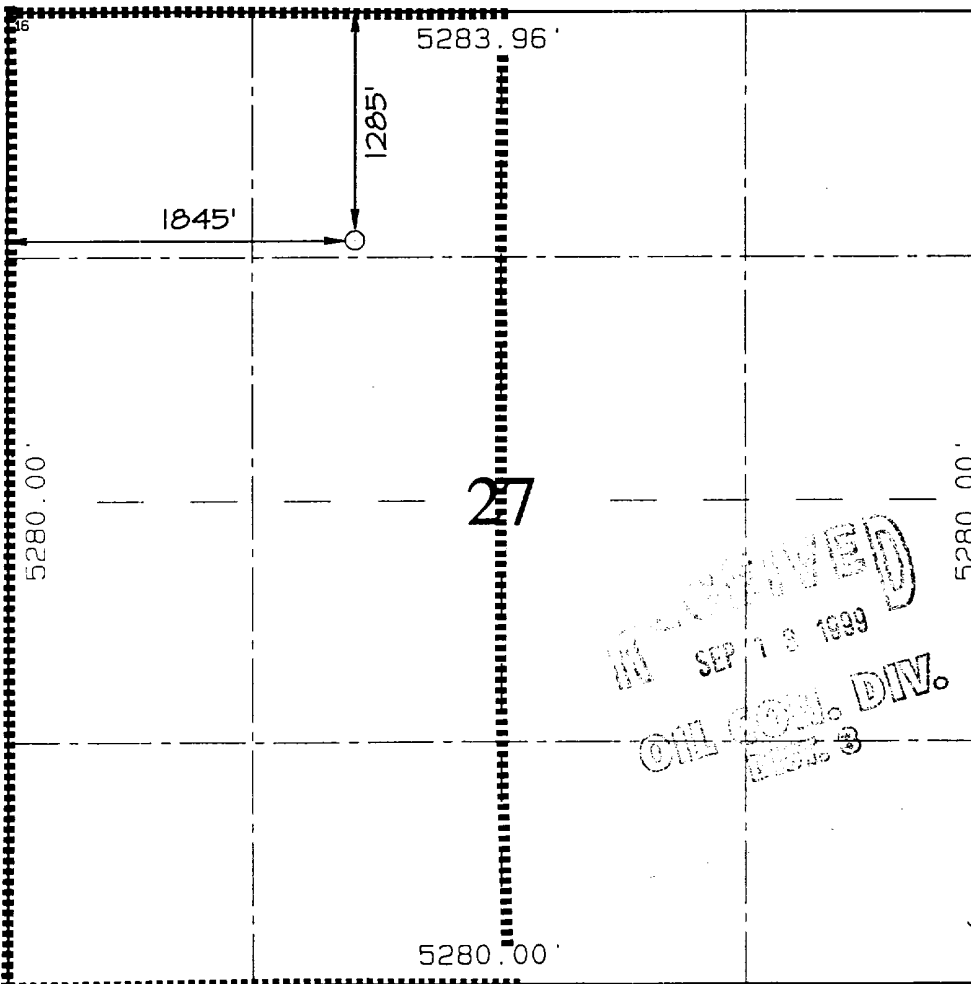
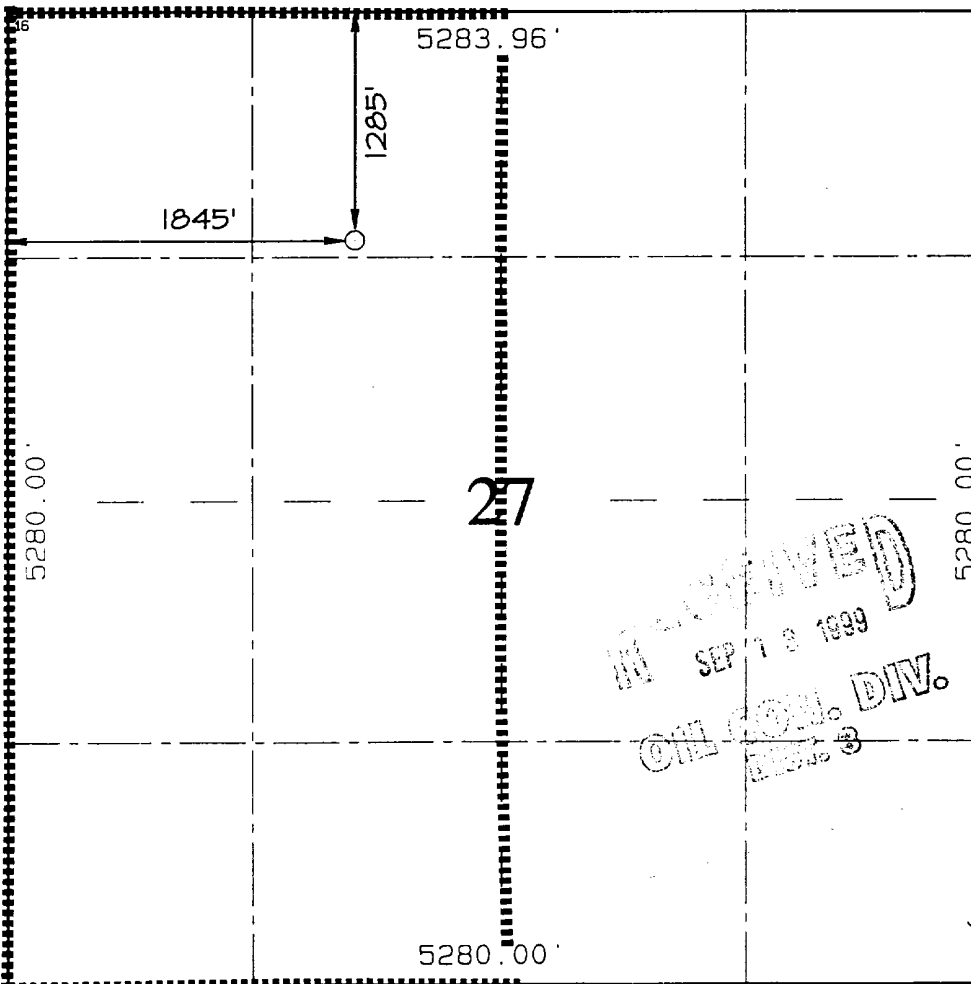
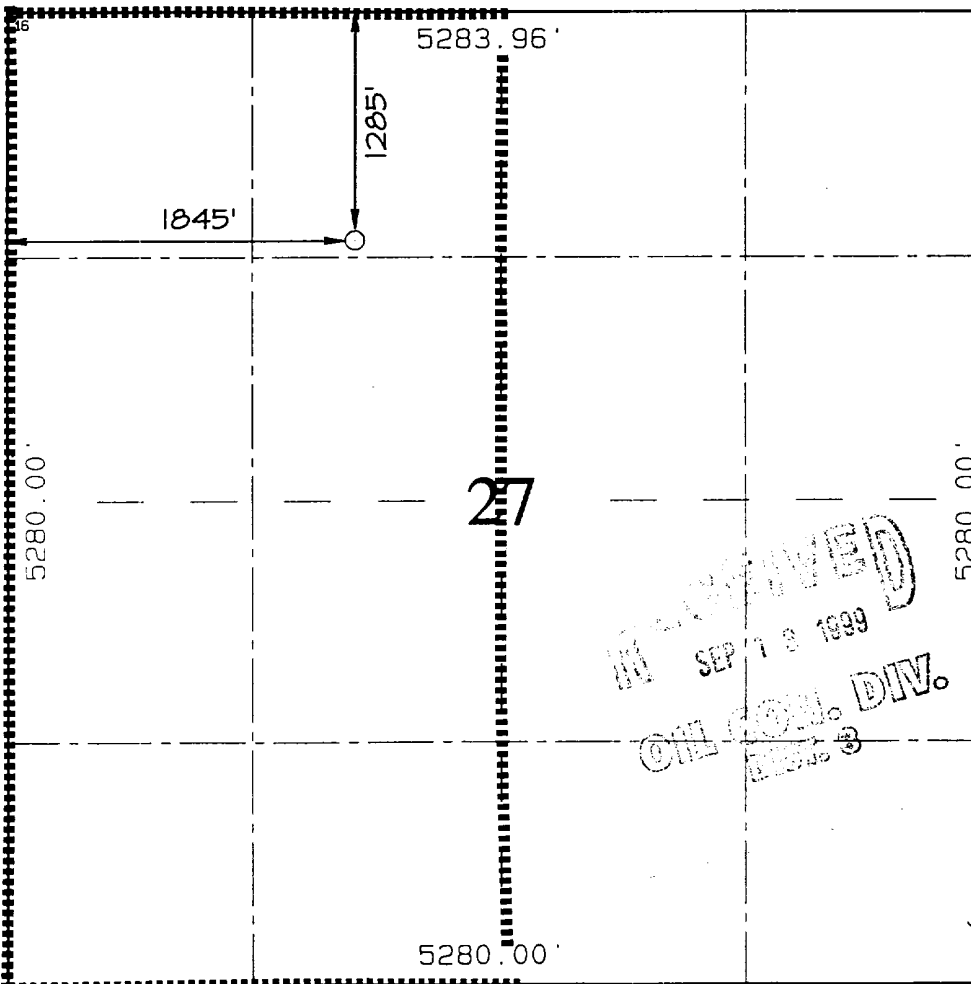
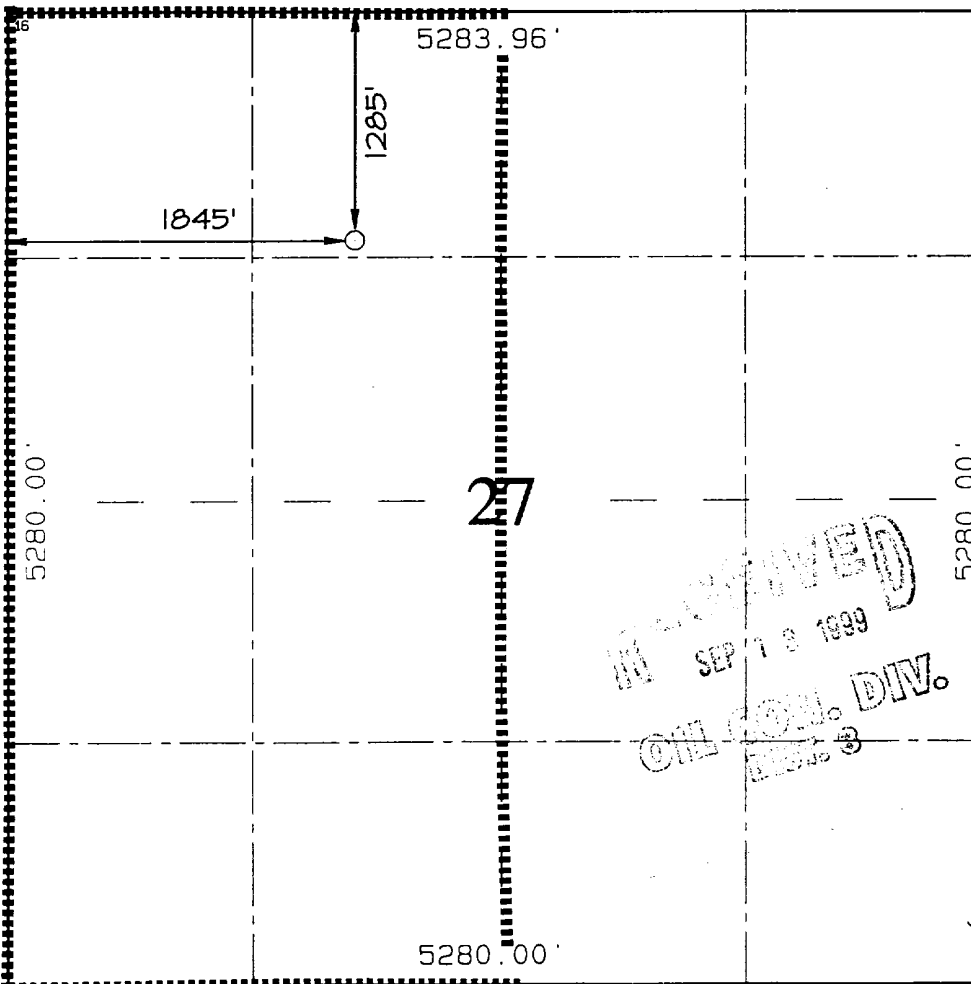
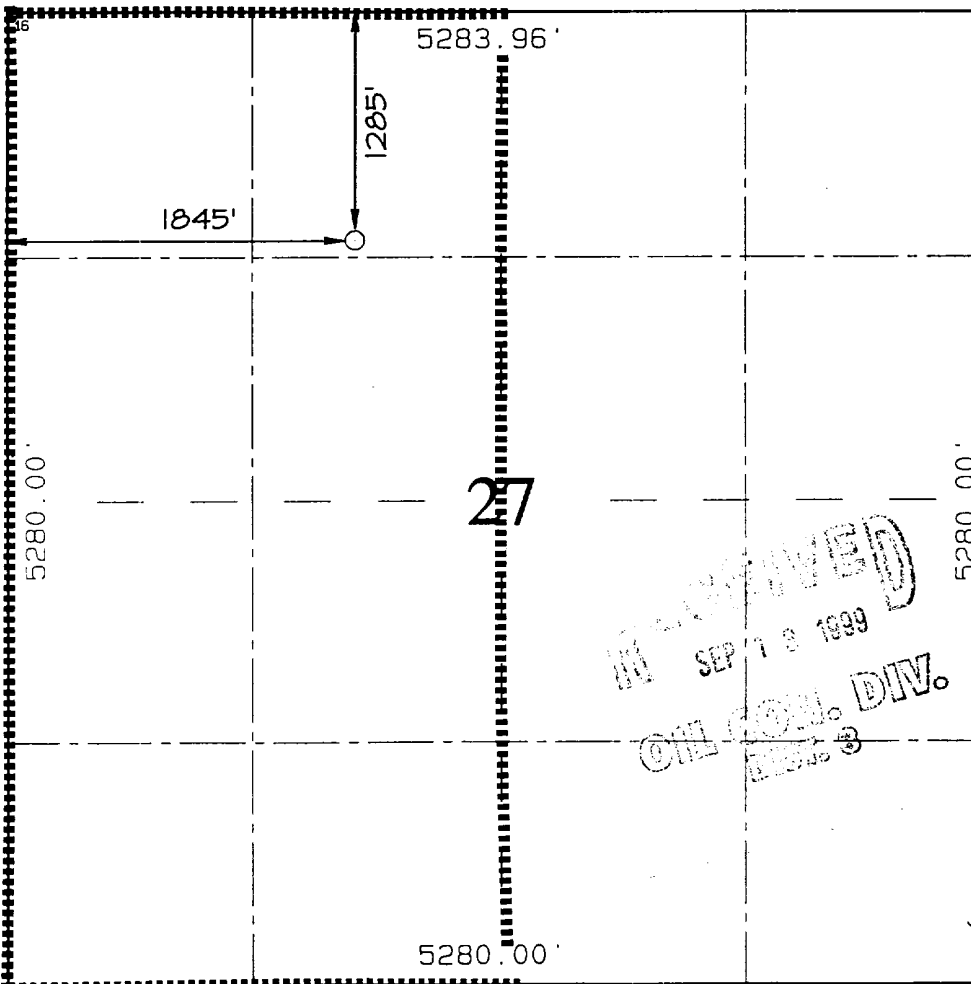
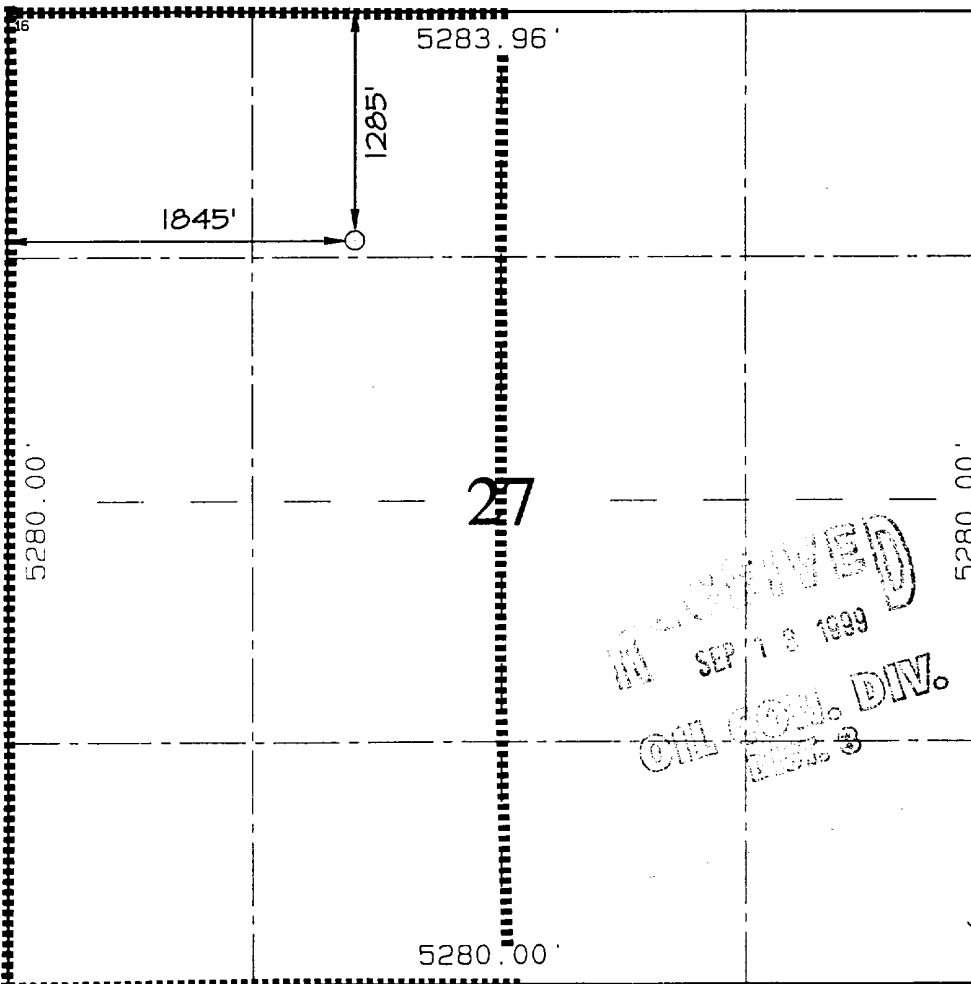
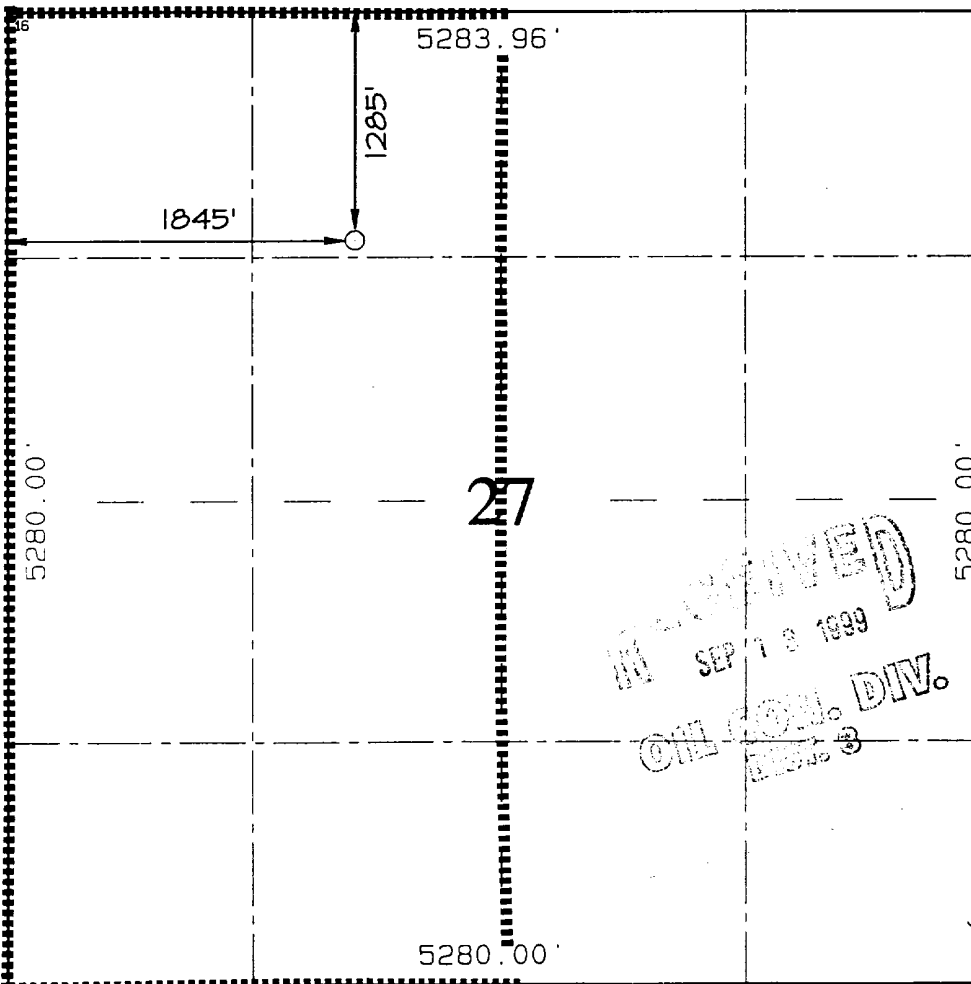
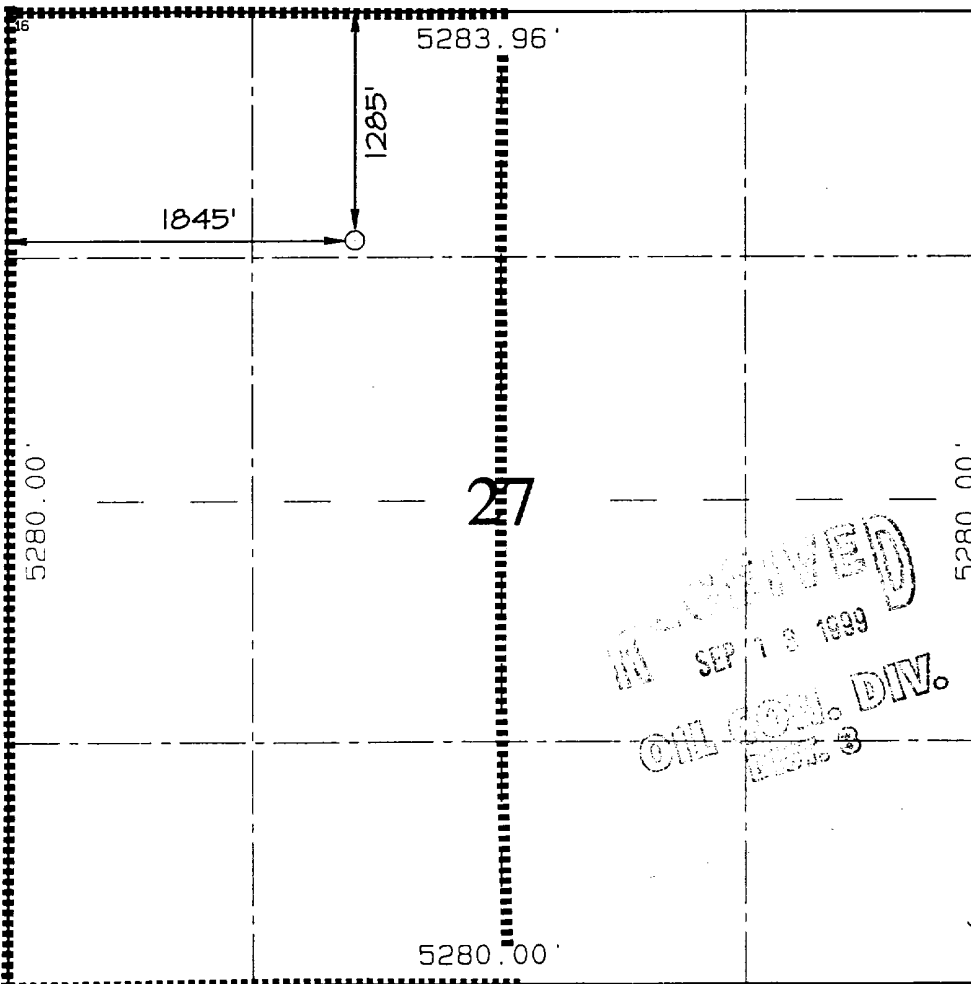
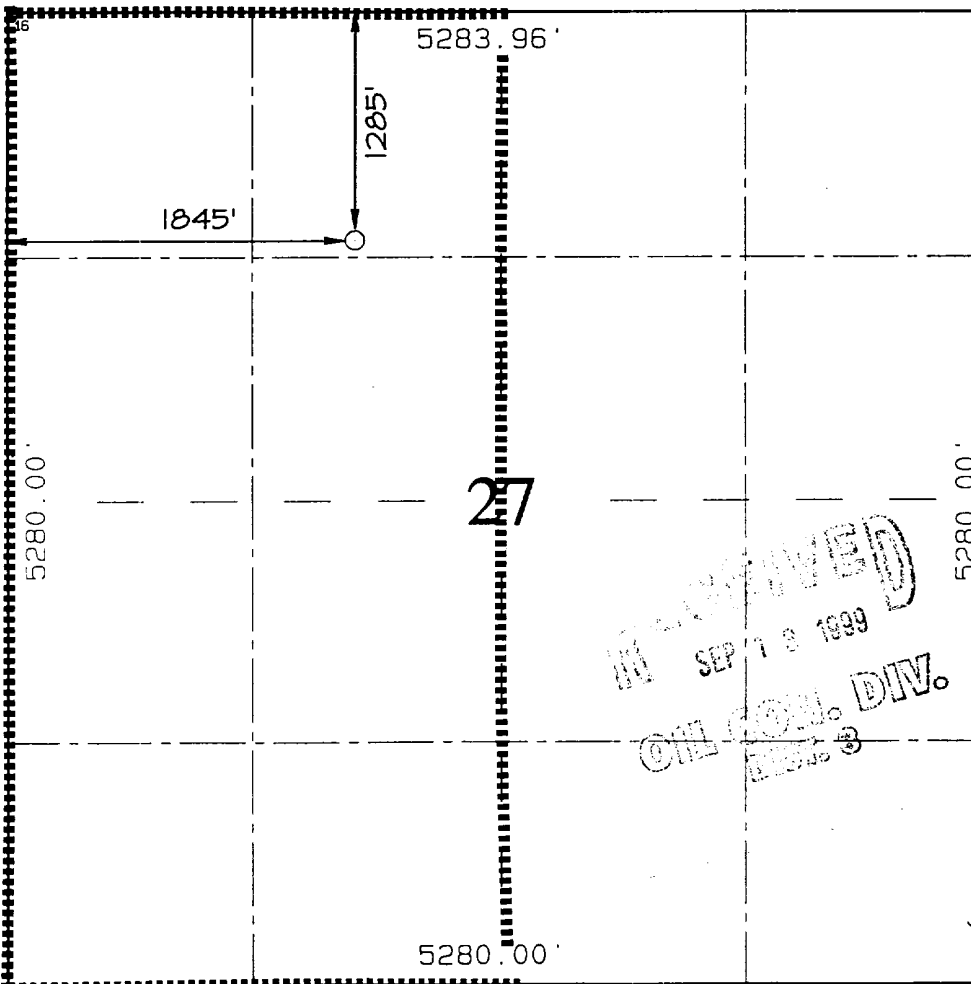
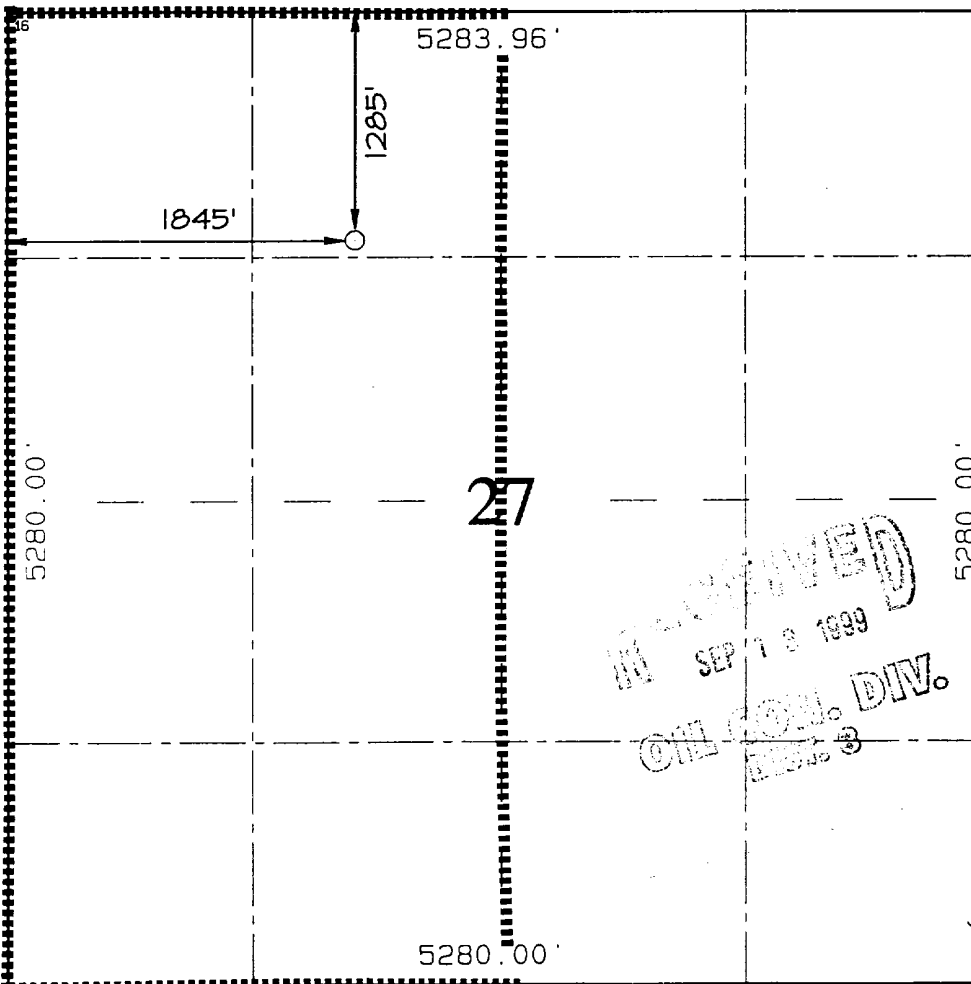
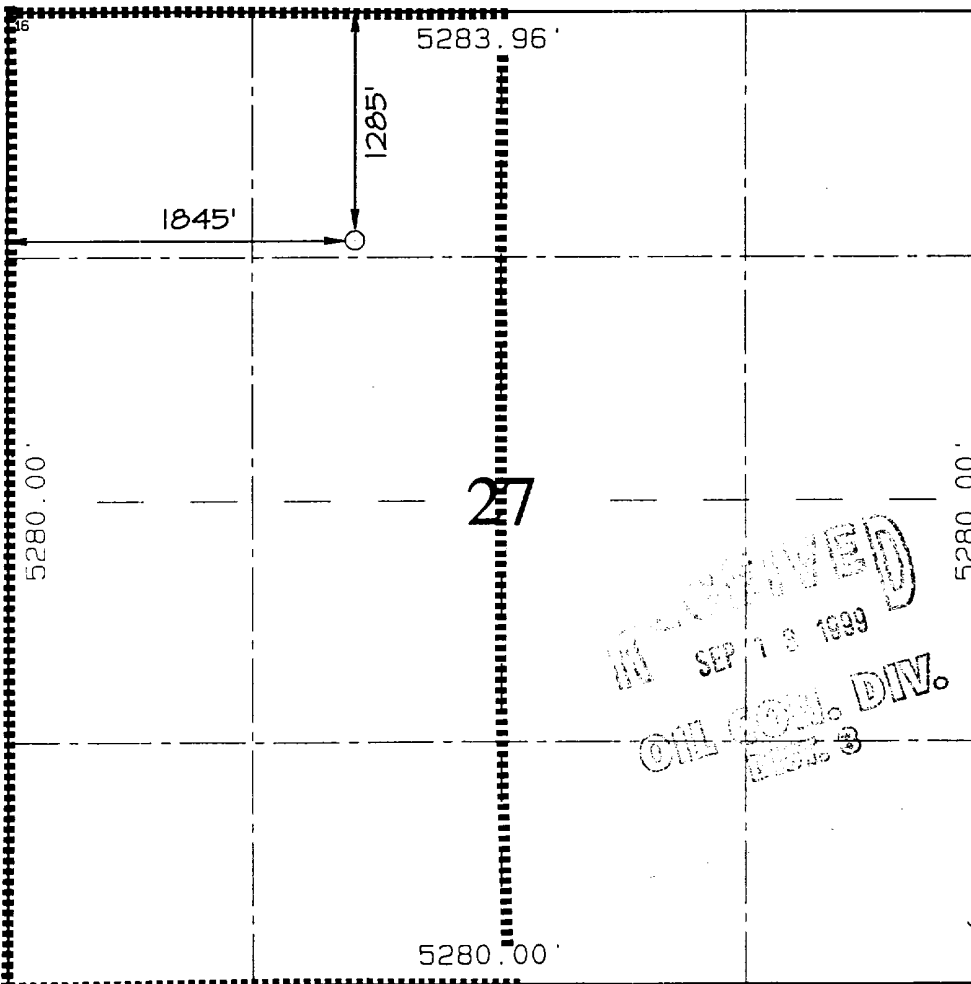
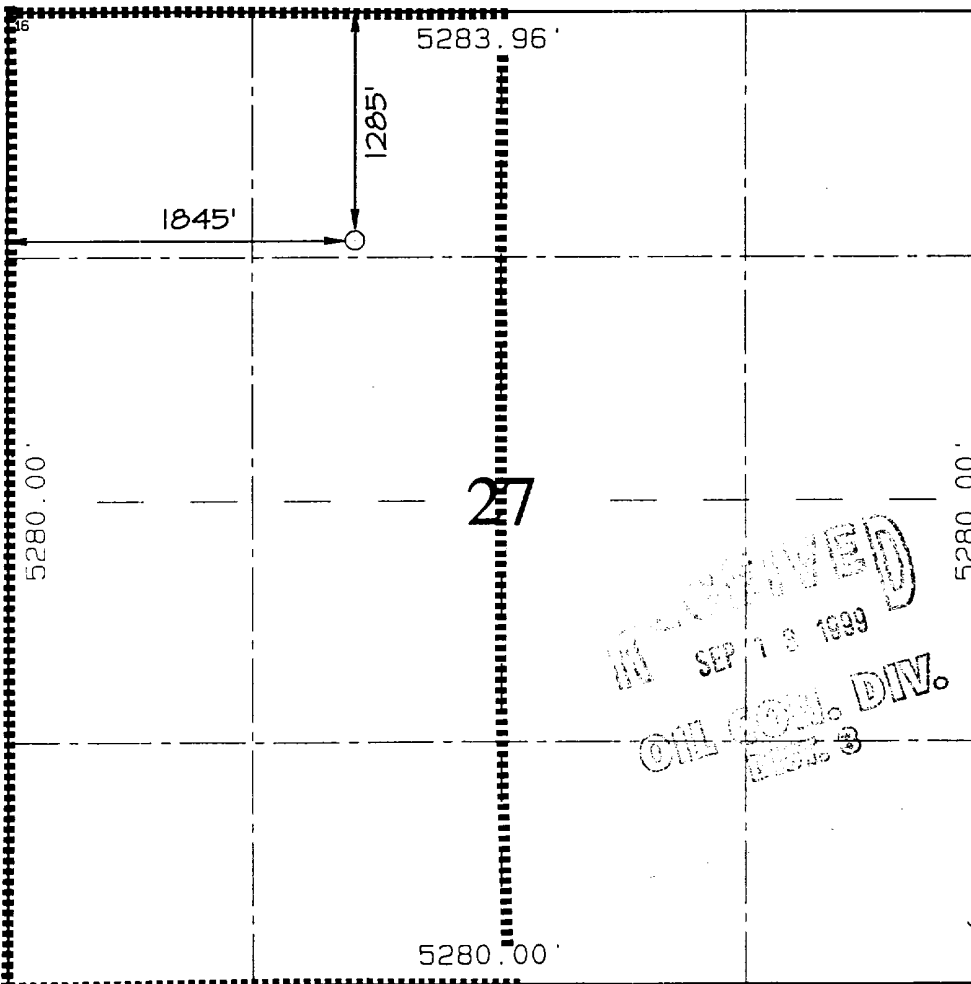
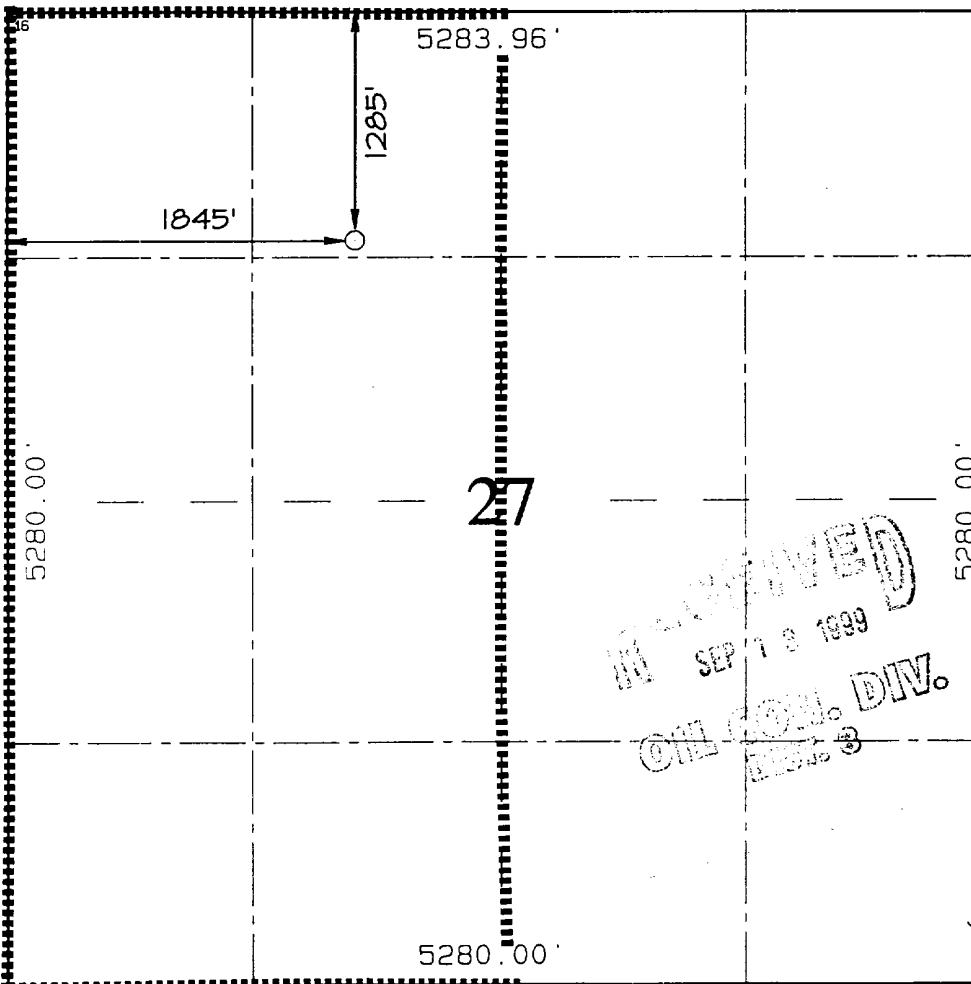
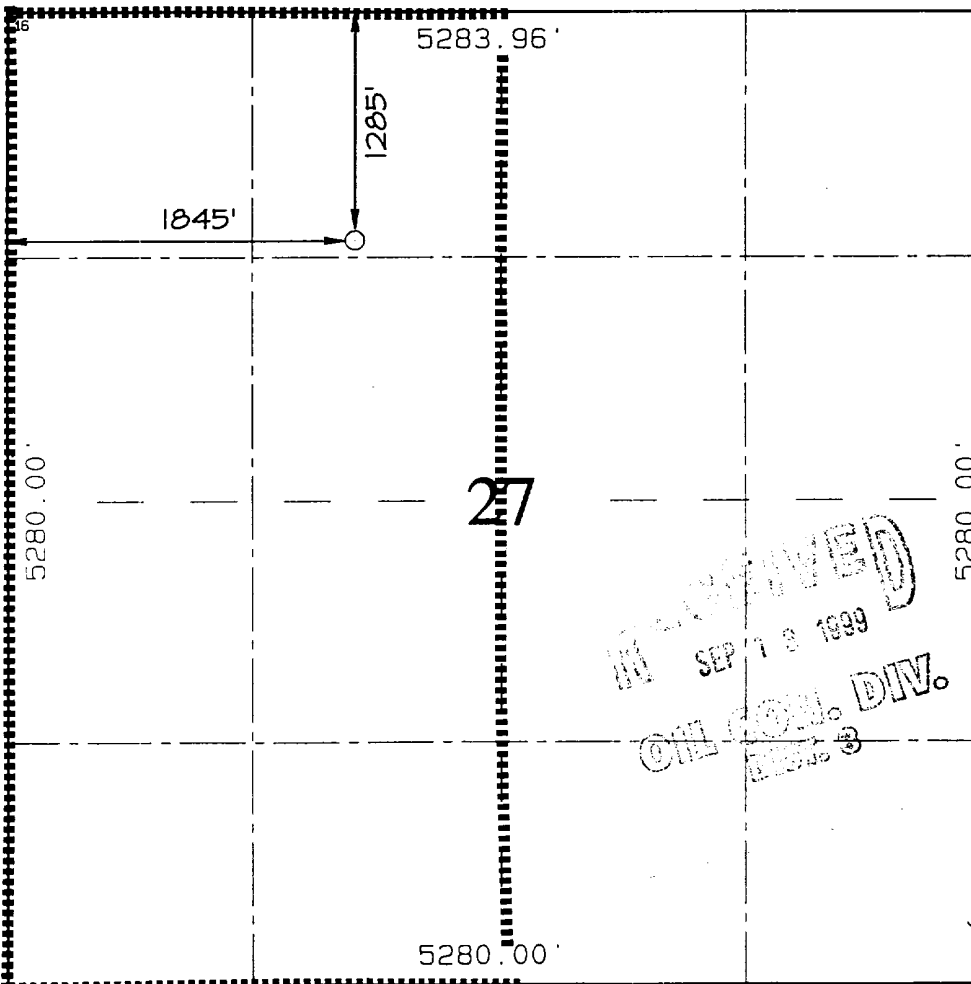
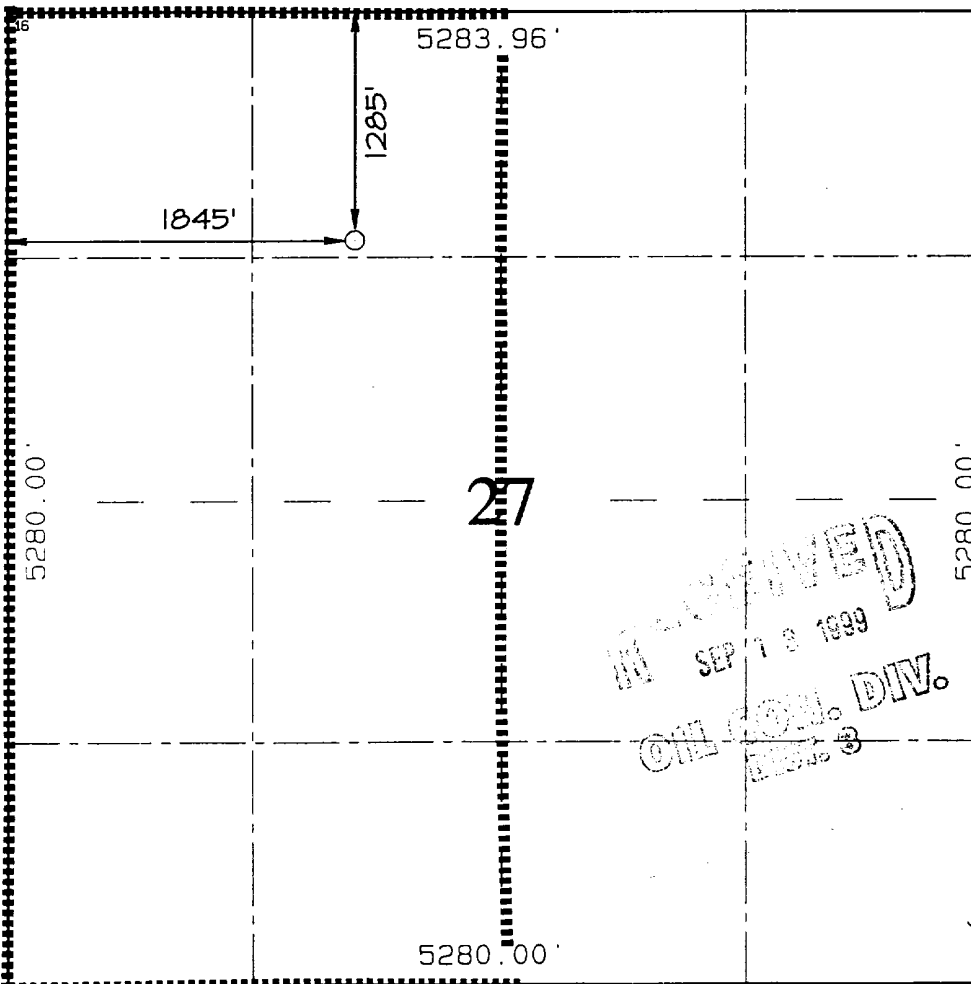
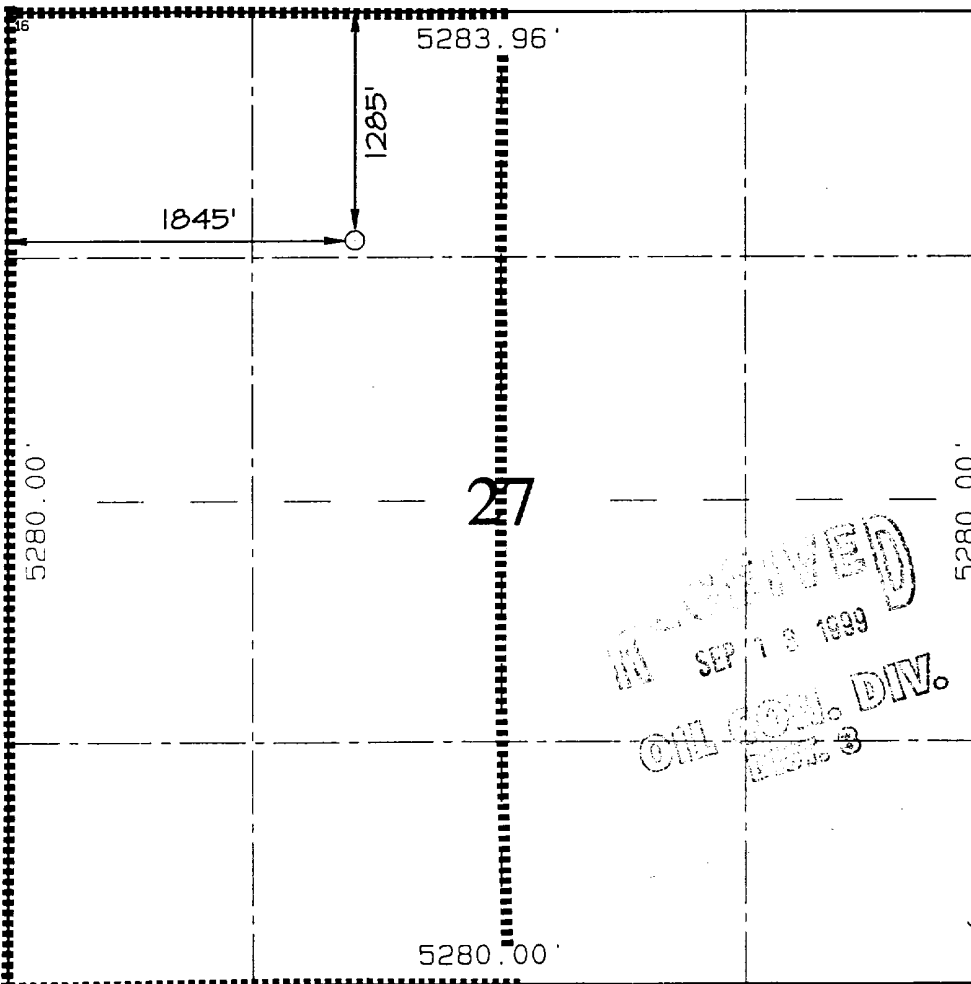
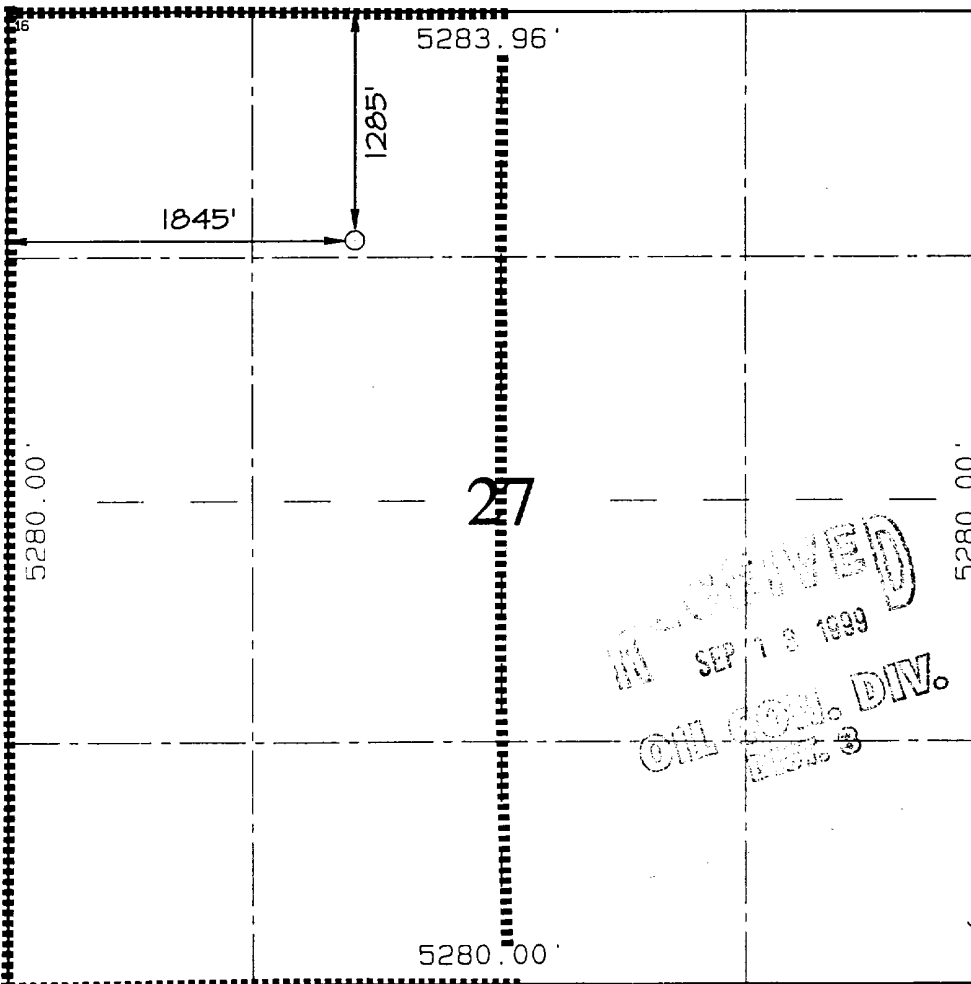
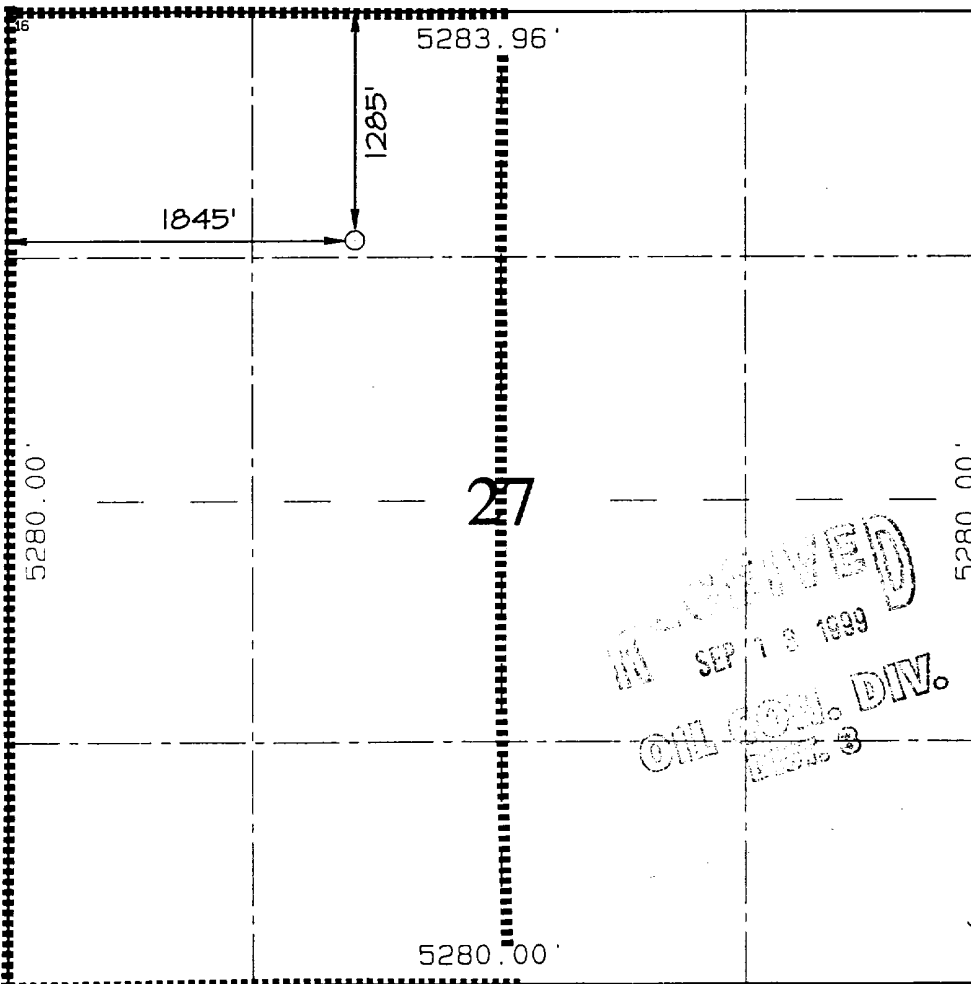
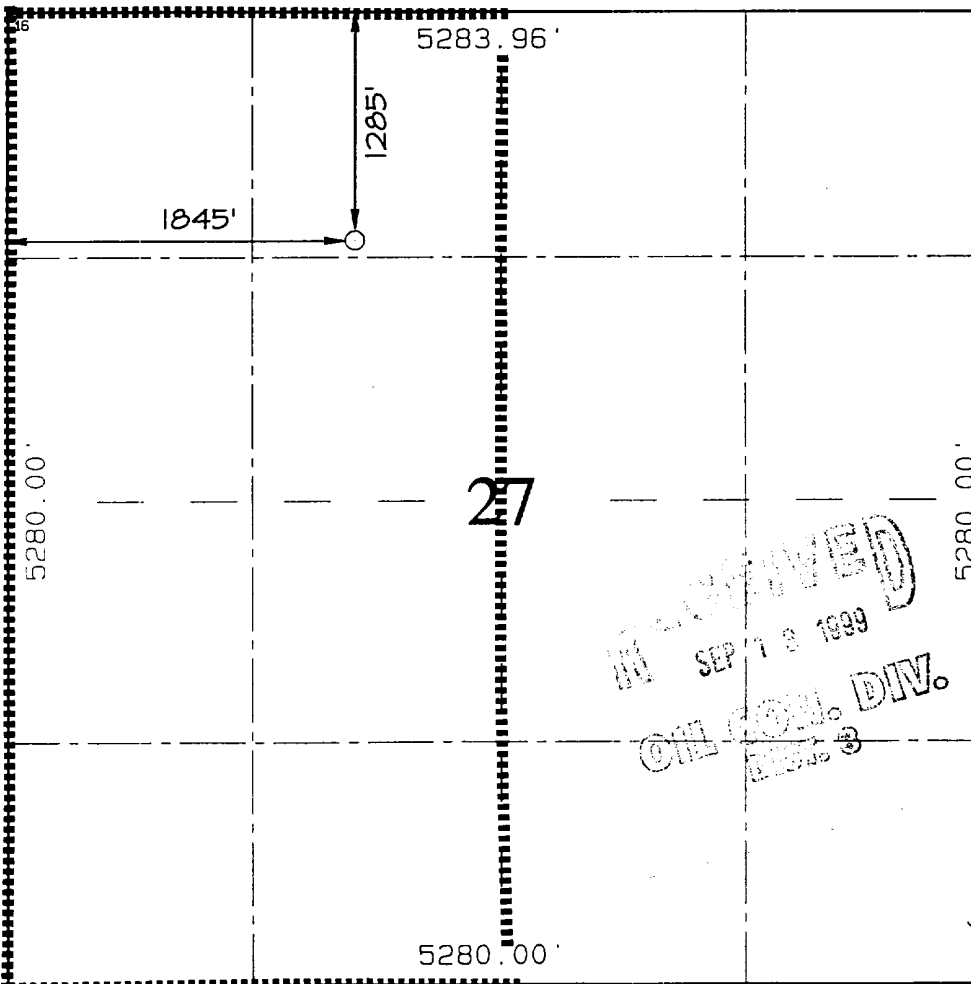
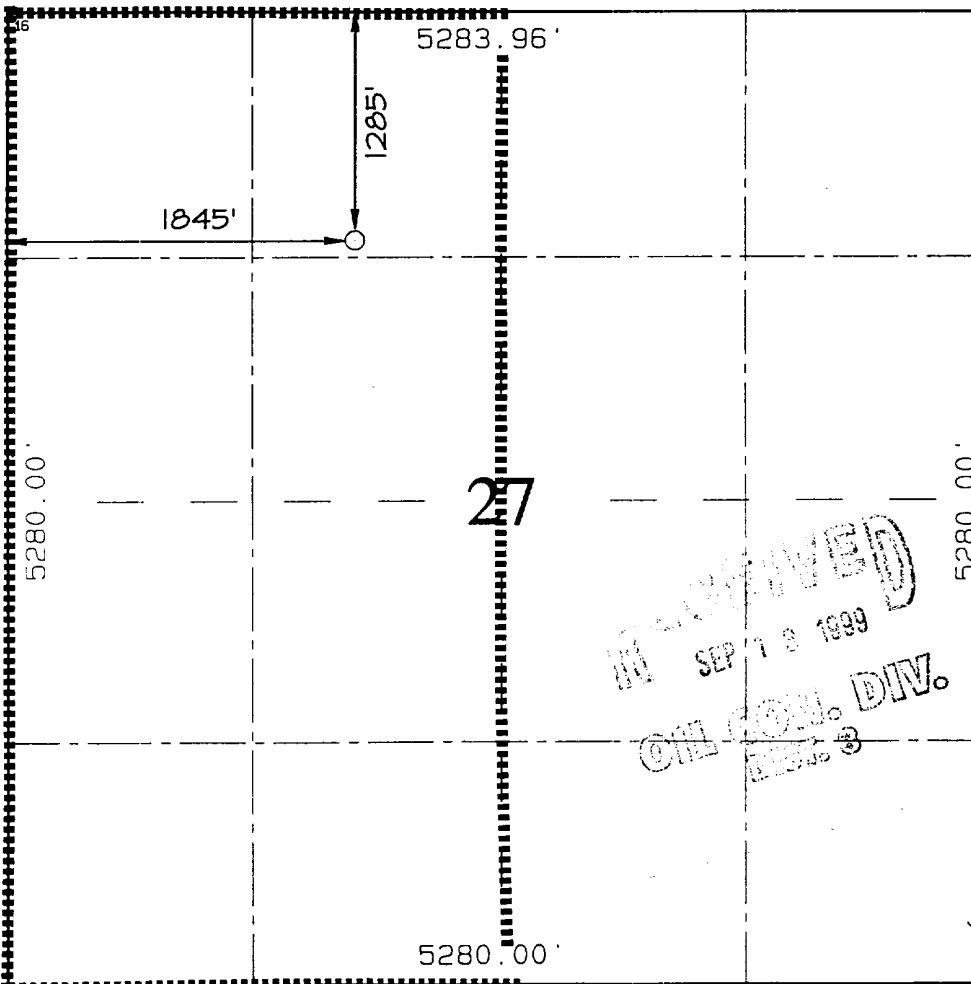
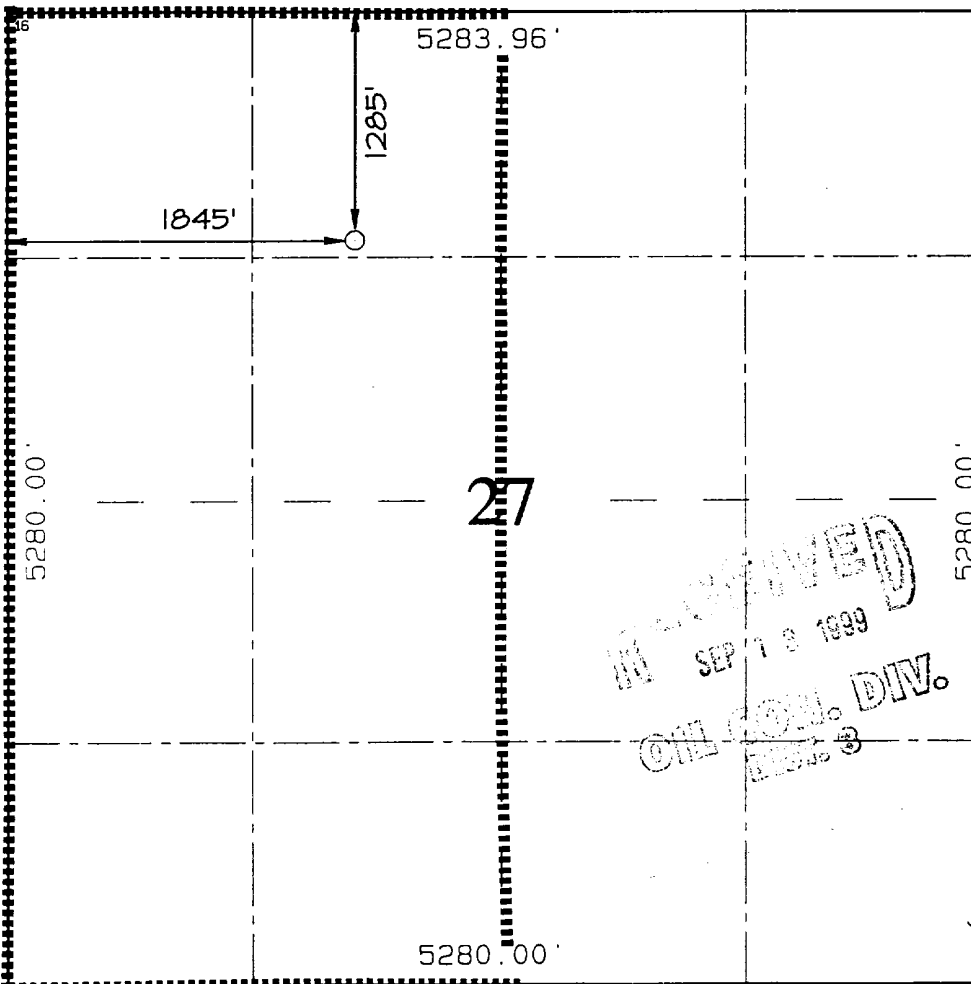
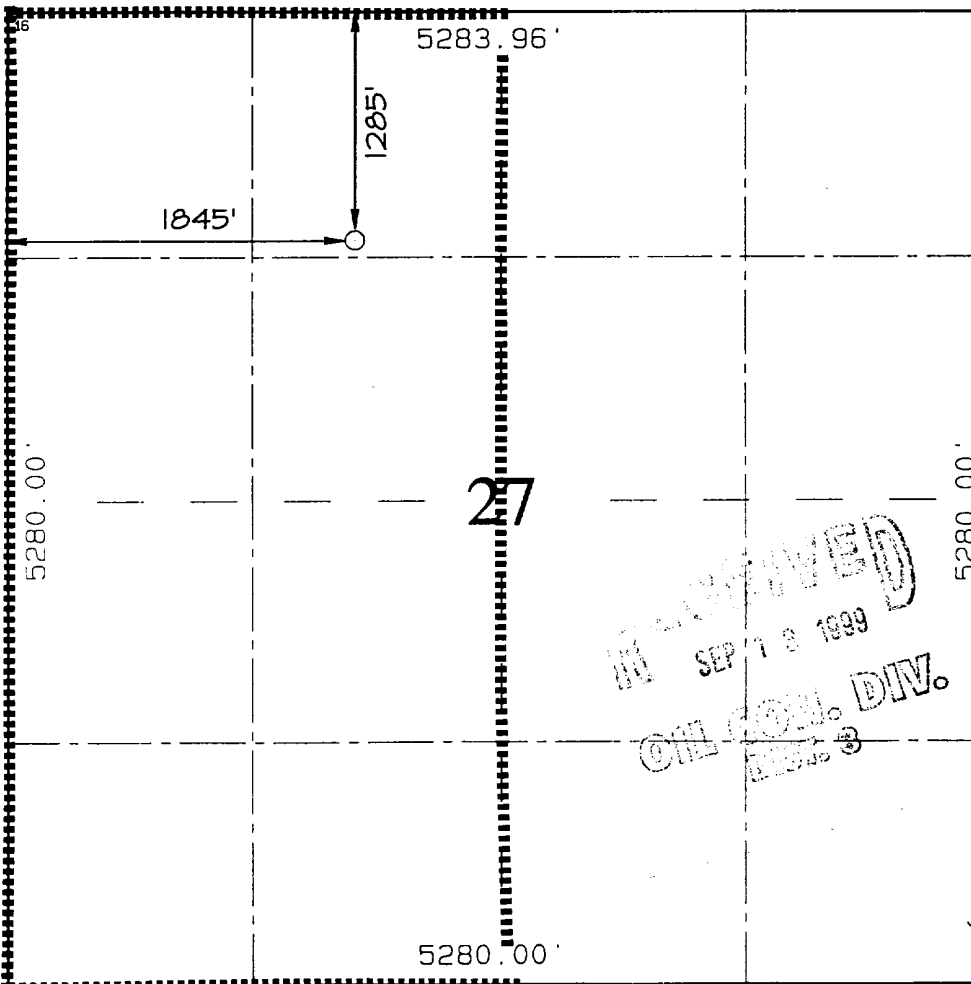
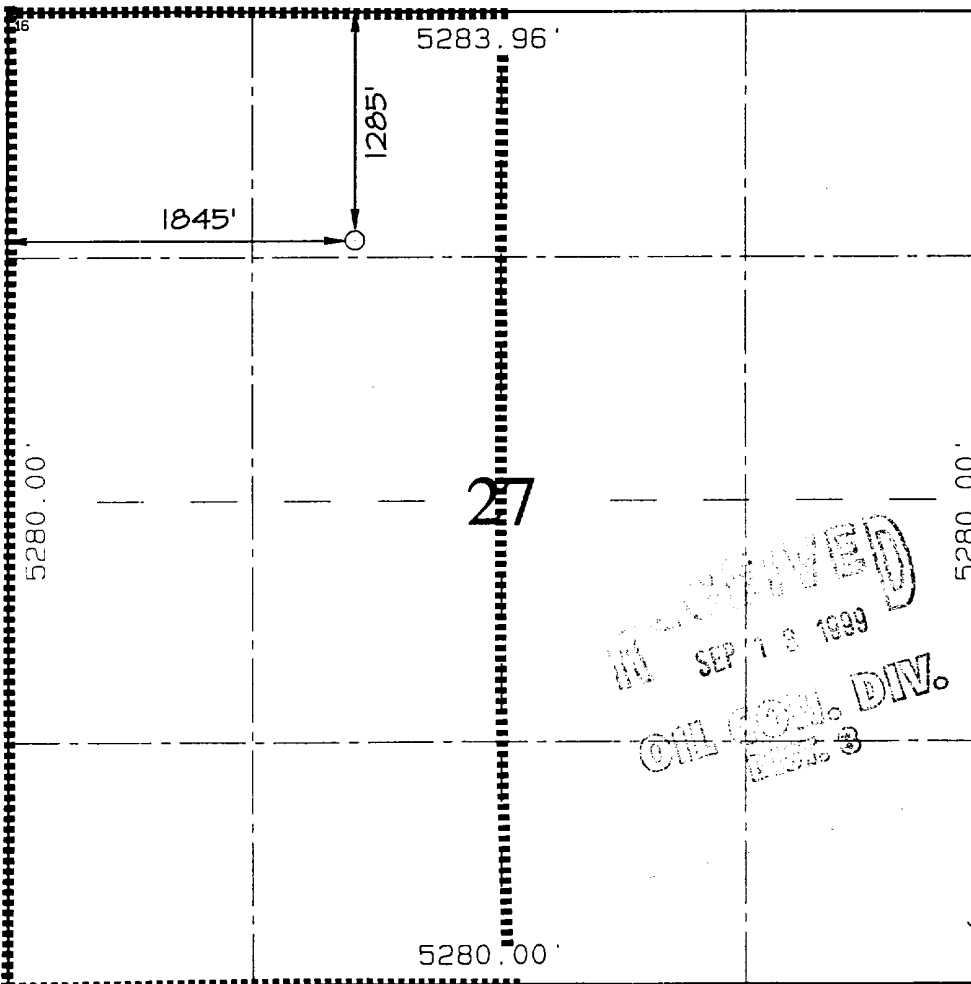
UL or lot no. C	Section 27	Township 28N	Range 7W	Lot Idn	Feet from the 1285	North/South line NORTH	Feet from the 1845	East/West line WEST	County RIO ARriba
--------------------	---------------	-----------------	-------------	---------	-----------------------	---------------------------	-----------------------	------------------------	----------------------

¹¹ Bottom Hole Location If Different From Surface

UL or lot no.	Section	Township	Range	Lot Idn	Feet from the	North/South line	Feet from the	East/West line	County
---------------	---------	----------	-------	---------	---------------	------------------	---------------	----------------	--------

¹² Dedicated Acres 320	¹³ Joint or Infill	¹⁴ Consolidation Code	¹⁵ Order No. R-10987-A
--------------------------------------	-------------------------------	----------------------------------	--------------------------------------

NO ALLOWABLE WILL BE ASSIGNED TO THIS COMPLETION UNTIL ALL INTERESTS HAVE BEEN CONSOLIDATED
OR A NON-STANDARD UNIT HAS BEEN APPROVED BY THE DIVISION

		<p>¹⁷ OPERATOR CERTIFICATION</p> <p>I hereby certify that the information contained herein is true and complete to the best of my knowledge and belief.</p> <p> Signature Mike L. Mankin Printed Name Right-Of-Way Agent Title 12-15-98 Date</p>
<p></p> <p></p> <p></p> <p></p> <p></p> <p></p> <p></p> <p></p> <p></p> <p></p> <p></p> <p></p> <p></p> <p></p> <p></p> <p></p> <p></p> <p></p> <p></p> <p></p> <p></p> <p></p> <p></p> <p></p> <p></p> <p></p> <p></p> <p></p> <p></p> <p></p> <p></p> <p></p> <p></p> <p></p> <p></p> <p></p> <p></p> <p></p> <p></p> <p></p> <p></p> <p></p> <p></p> <p></p> <p></p> <p></p> <p></p> <p></p> <p></p> <p></p> <p></p> <p></p> <p></p> <p></p> <p></p> <p></p> <p></p> <p></p> <p></p> <p></p> <p></p> <p></p> <p></p> <p></p> <p></p> <p></p> <p></p> <p></p> <p></p> <p></p> <p></p> <p></p> <p></p> <p></p> <p></p> <p></p> <p></p> <p></p> <p></p> <p></p>		

District I
PO Box 1980, Hobbs, NM 88241-1980

District II
PO Drawer 00, Artesia, NM 88211-0719

District III
1000 Rio Brazos Rd., Aztec, NM 87410

District IV
PO Box 2088, Santa Fe, NM 87504-2088

State of New Mexico
Energy, Minerals & Natural Resources Department

OIL CONSERVATION DIVISION
PO Box 2088
Santa Fe, NM 87504-2088

Form C-102
Revised February 21, 1994

Instructions on back
Submit to Appropriate District Office
State Lease - 4 Copies
Fee Lease - 3 Copies

☒ AMENDED REPORT

WELL LOCATION AND ACREAGE DEDICATION PLAT

API Number 30-039-26171		Pool Code 72319 / 71599		Pool Name BLANCO MESAVERDE / BASIN DAKOTA	
Property Code 016608		Property Name SAN JUAN 28-7 UNIT			Well Number 135E
GRID No. 005073		Operator Name CONOCO, INC.			Elevation 6581'

10 Surface Location

UL or lot no. C	Section 27	Township 28N	Range 7W	Lot Ecn	Feet from the 1285	North/South line NORTH	Feet from the 1845	East/West line WEST	County RIO ARriba
--------------------	---------------	-----------------	-------------	---------	-----------------------	---------------------------	-----------------------	------------------------	----------------------

11 Bottom Hole Location If Different From Surface

UL or lot no.	Section	Township	Range	Lot Ecn	Feet from the	North/South line	Feet from the	East/West line	County
---------------	---------	----------	-------	---------	---------------	------------------	---------------	----------------	--------

12 Dedicated Acres	13 Joint or Infill	14 Consolidation Code	15 Order No.
--------------------	--------------------	-----------------------	--------------

NO ALLOWABLE WILL BE ASSIGNED TO THIS COMPLETION UNTIL ALL INTERESTS HAVE BEEN CONSOLIDATED OR A NON-STANDARD UNIT HAS BEEN APPROVED BY THE DIVISION

		<p>17 OPERATOR CERTIFICATION</p> <p>I hereby certify that the information contained herein is true and complete to the best of my knowledge and belief.</p> <p><i>Mike L. Mankin</i> Signature Mike L. Mankin Printed Name Right-Of-Way Agent Title 12-15-98 Date</p> <p>18 SURVEYOR CERTIFICATION</p> <p>I hereby certify that the well location shown on this plat was plotted from field notes of actual surveys made by me or under my supervision and that the same is true and correct to the best of my belief.</p> <p>NOVEMBER 24, 1998 Date of Survey Signature and Seal of Surveyor <i>Neale C. Edwards</i> NEALE C. EDWARDS NEW MEXICO 6857 Professional Surveyor Certificate Number</p>	
--	--	---	--

CONOCO, INC. SAN JUAN 28-7 UNIT #135E
1285' FNL & 1845' FWL, SECTION 27, T28N, R7W, N.M.P.M.
RIO ARriba COUNTY, NEW MEXICO

