

District I  
1625 N. French Dr., Hobbs, NM 88240  
District II  
1301 W. Grand Avenue, Artesia, NM 88210  
District III  
1000 Rio Brazos Rd., Aztec, NM 87410  
District IV  
1220 S. St. Francis Dr., Santa Fe, NM 87505

State of New Mexico  
Energy, Minerals & Natural Resources

Form C-104  
Reformatted July 20, 2001

Oil Conservation Division  
1220 South St. Francis Dr.  
Santa Fe, NM 87505

Submit to Appropriate District Office  
5 Copies

☐ AMENDED REPORT

I. REQUEST FOR ALLOWABLE AND AUTHORIZATION TO TRANSPORT

<sup>1</sup> Operator name and Address Burlington Resources Oil & Gas Company LP PO Box 4289 Farmington, New Mexico 87499		<sup>2</sup> OGRID Number 14538
		<sup>3</sup> Reason for Filing Code/ Effective Date New Well
<sup>4</sup> API Number 30-039-26649	<sup>5</sup> Pool Name Basin Dakota	<sup>6</sup> Pool Code 71599
<sup>7</sup> Property Code 7462	<sup>8</sup> Property Name San Juan 28-6 Unit	<sup>9</sup> Well Number 114M

II. <sup>10</sup> Surface Location

UL or lot no. J	Section 25	Township 28N	Range 6W	Lot.Idn	Feet from the 1975'	North/South Line South	Feet from the 1975'	East/West line East	County Rio Arriba
--------------------	---------------	-----------------	-------------	---------	------------------------	---------------------------	------------------------	------------------------	----------------------

<sup>11</sup> Bottom Hole Location

UL or lot no.	Section	Township	Range	Lot Idn	Feet from the	North/South line	Feet from the	East/West line	County
<sup>12</sup> Lse Code F	<sup>13</sup> Producing Method Code Flowing	<sup>14</sup> Gas Connection Date	<sup>15</sup> C-129 Permit Number	<sup>16</sup> C-129 Effective Date	<sup>17</sup> C-129 Expiration Date				

III. Oil and Gas Transporters

<sup>18</sup> Transporter OGRID	<sup>19</sup> Transporter Name and Address	<sup>20</sup> POD	<sup>21</sup> O/G	<sup>22</sup> POD ULSTR Location and Description
9018	Giant Industries	2831874	O	
25244	Williams Field Services	2831875	G	

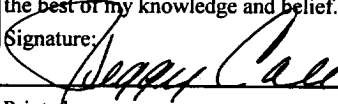
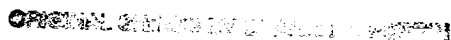

IV. Produced Water

<sup>23</sup> POD 2831876	<sup>24</sup> POD ULSTR Location and Description
------------------------------	--

V. Well Completion Data

<sup>25</sup> Spud Date 12-22-01	<sup>26</sup> Ready Date 5-1-02	<sup>27</sup> TD 7940'	<sup>28</sup> PBTD 7938'	<sup>29</sup> Perforations 7710-7895'	<sup>30</sup> DHC, MC DHC
<sup>31</sup> Hole Size	<sup>32</sup> Casing & Tubing Size	<sup>33</sup> Depth Set	<sup>34</sup> Sacks Cement		
12 1/4"	9 5/8"	231'	236 cu.ft.		
8 1/4"	7"	3720'	1262 cu.ft.		
6 1/4"	4 1/2"	3220-7939'	622 cu.ft.		
	2 3/8"	7765'			

VI. Well Test Data

<sup>35</sup> Date New Oil	<sup>36</sup> Gas Delivery Date	<sup>37</sup> Test Date 5-1-02	<sup>38</sup> Test Length 1 hour	<sup>39</sup> Tbg. Pressure SI 550	<sup>40</sup> Csg. Pressure SI 550
<sup>41</sup> Choke Size 2"	<sup>42</sup> Oil	<sup>43</sup> Water	<sup>44</sup> Gas 1101	<sup>45</sup> AOF	<sup>46</sup> Test Method Flowing
<sup>47</sup> I hereby certify that the rules of the Oil Conservation Division have been complied with and that the information given above is true and complete to the best of my knowledge and belief. Signature: 			OIL CONSERVATION DIVISION Approved by: 		
Printed name: Peggy Cole			Title: 		
Title: Regulatory Supervisor (MVIM - 8)			Approval Date: MAY - 6 2002		
Date: 5-3-02		Phone: (505) 326-9700			