

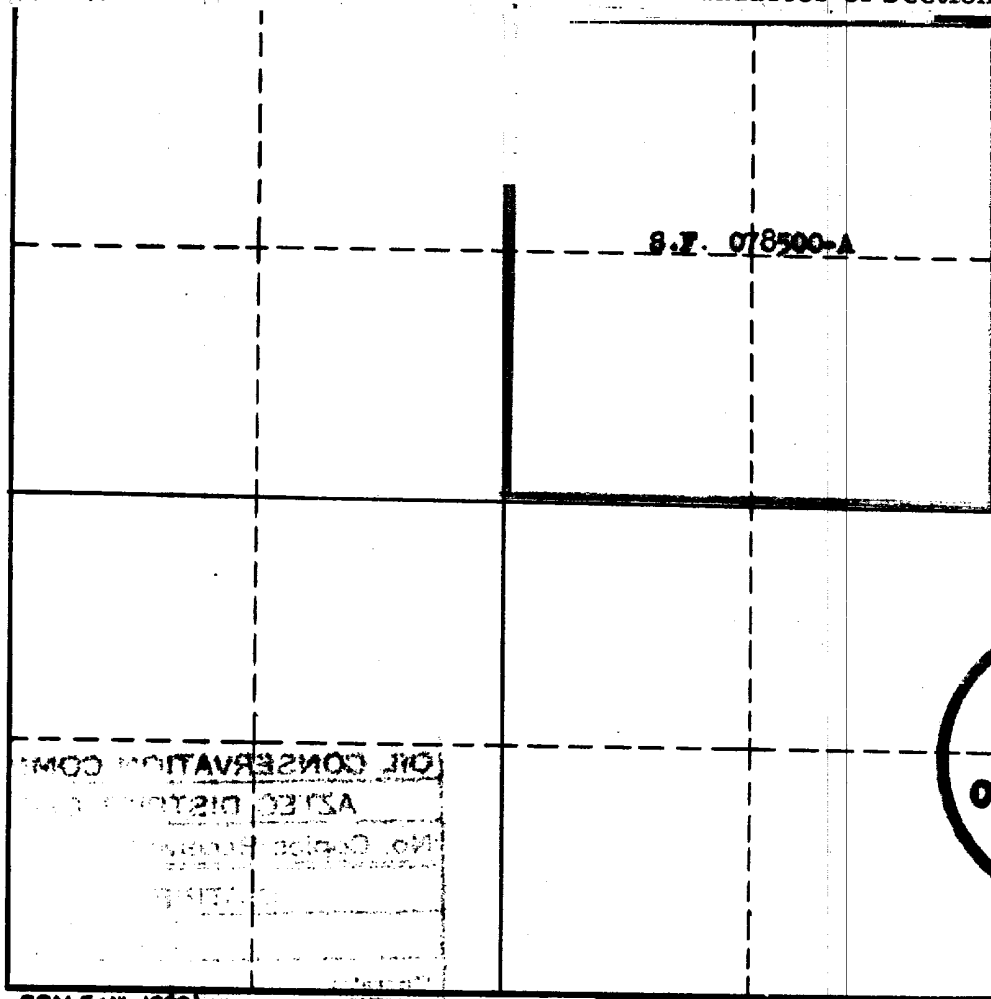
NEW MEXICO
OIL CONSERVATION COMMISSION

Form C-128

Well Location and/or Gas Proration Plat

Operator El Paso Natural Gas Company Lease San Juan 28-7 Unit
Well No. 68 (FM) Section 31 Township 28N Range 7W NMPM
Located 990 Feet From North Line, 1650 Feet From East Line,
Rio Arriba County, New Mexico. G. L. Elevation 5973'
Name of Producing Formation Pictured Cliffs Pool So. Blanco Ext. Dedicated Acreage 160

(Note: All distances must be from outer boundaries of Section)



SCALE: 1"=1000'

1. Is this Well a Dual Comp.? Yes ☒ No ☐
2. If the answer to Question 1 is yes, are there any other dually completed wells within the dedicated acreage? Yes ☐ No ☒

Name W. F. Bonar
Position Petroleum Engineer
Representing El Paso Natural Gas Co.
Address Box 997, Farmington, N.M.

This is to certify that the above plat was prepared from field notes of actual surveys made by me or under my supervision and that the same are true and correct to the best of my knowledge and belief.

Date Surveyed
Registered Professional Engineer and/or Land Surveyor



OIL CONSERVATION COMMISSION**AZTEC DISTRICT OFFICE**No. Copies Received **5****DISTRIBUTION**

	NO. FURNISHED	
Operator	2	
Santa Fe	1	
Proration Office		
State Land Office		
U. S. G. S.	1	
Transporter		
File	1	✓

Correction in liner setting.

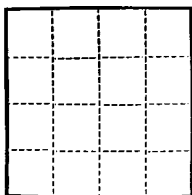
Form 9-331a
(Feb. 1951)

Budget Bureau No. 42-R358.4
Approval expires 12-31-60.

(SUBMIT IN TRIPLICATE)

UNITED STATES
DEPARTMENT OF THE INTERIOR
GEOLOGICAL SURVEY

Land Office Santa Fe
Lease No. UT8500-A
Unit San Juan 28-7 Unit
14-08-001-459



SUNDRY NOTICES AND REPORTS ON WELLS

NOTICE OF INTENTION TO DRILL	SUBSEQUENT REPORT OF WATER SHUT-OFF	X
NOTICE OF INTENTION TO CHANGE PLANS	SUBSEQUENT REPORT OF SHOOTING OR ACIDIZING	
NOTICE OF INTENTION TO TEST WATER SHUT-OFF	SUBSEQUENT REPORT OF ALTERING CASING	
NOTICE OF INTENTION TO RE-DRILL OR REPAIR WELL	SUBSEQUENT REPORT OF RE-DRILLING OR REPAIR	
NOTICE OF INTENTION TO SHOOT OR ACIDIZE	SUBSEQUENT REPORT OF ABANDONMENT	
NOTICE OF INTENTION TO PULL OR ALTER CASING	SUPPLEMENTARY WELL HISTORY	
NOTICE OF INTENTION TO ABANDON WELL		

(INDICATE ABOVE BY CHECK MARK NATURE OF REPORT, NOTICE, OR OTHER DATA)

April 29, 1957

Well No. 68 is located 990 ft. from N line and 1650 ft. from E line of sec. 31

NE Section 31
($\frac{1}{4}$ Sec. and Sec. No.)

23N
(Twp.)

7W
(Range)

N.M.P.M.
(Meridian)

Blanco
(Field)

Rio Arriba
(County or Subdivision)

New Mexico
(State or Territory)

The elevation of the derrick floor above sea level is 5983 ft.

DETAILS OF WORK


(State names of and expected depths to objective sands; show sizes, weights, and lengths of proposed casings; indicate mudlogging jobs, cementing points, and all other important proposed work)

2-1-57. Total Depth 4872'.

Run 99 joints 5-1/2", 15.50#, J-55 liner (2245') set from 2623' to 4868' with 150 sacks regular cement, 150 sacks Peenix, 25 Gal, 1/8" Floccs/ea.

Held 1000# for 30 minutes.

Top of cement by temperature survey at 4200'.



I understand that this plan of work must receive approval in writing by the Geological Survey before operations may be commenced.

Company El Paso Natural Gas Company

Address Box 997

Farmington, New Mexico

By ORIGINAL SIGNED F. W. BOYD

Title Petroleum Engineer

