

(SUBMIT IN TRIPLICATE)


UNITED STATES
DEPARTMENT OF THE INTERIOR
GEOLOGICAL SURVEY

Indian Agency **Navajo Tribe**

of **Indians**

Allottee **SW/4 Sec. 30, T17N, R10W**

Lease No. **Navajo 1-142-1st-2463**



SUNDRY NOTICES AND REPORTS ON WELLS

NOTICE OF INTENTION TO DRILL	XX	SUBSEQUENT REPORT OF WATER SHUT-OFF	
NOTICE OF INTENTION TO CHANGE PLANS		SUBSEQUENT REPORT OF SHOOTING OR ACIDIZING	
NOTICE OF INTENTION TO TEST WATER SHUT-OFF		SUBSEQUENT REPORT OF ALTERING CASING	
NOTICE OF INTENTION TO REDRILL OR REPAIR WELL		SUBSEQUENT REPORT OF REDRILLING OR REPAIR	
NOTICE OF INTENTION TO SHOOT OR ACIDIZE		SUBSEQUENT REPORT OF ABANDONMENT	
NOTICE OF INTENTION TO PULL OR ALTER CASING		SUPPLEMENTARY WELL HISTORY	
NOTICE OF INTENTION TO ABANDON WELL			

(INDICATE ABOVE BY CHECK MARK NATURE OF REPORT, NOTICE, OR OTHER DATA)

June 17, 1957

Well No. **1-3** is located **225** ft. from **SW** line and **1000** ft. from **W** line of sec. **30**
SW/4 SW/4 Section 30 **T17N** **R10W** **N.M.P.M.**
(1/4 Sec. and Sec. No.) (Twp.) (Range) (Meridian)
San Manuel P. C. **San Juan County** **New Mexico**
(Field) (County or Subdivision) (State or Territory)

The elevation of the derrick floor above sea level is _____ ft. **To be determined.**

DETAILS OF WORK

(State names of and expected depths to objective sands; show sizes, weights, and lengths of proposed casings; indicate mudding jobs, cementing points, and all other important proposed work)

The objective sand is the Pictured Cliffs formation anticipated at approximately 2150'.

Proposed Casing Program: 100' 3-5/8" J-55 Cased to surface
2150' 5-1/2" J-55 Cased with 150 sacks

Rotary Tools using mud will be employed from surface to an estimated TD of 2150'

The well will be cased fraced in an effort to _____.

I understand that this plan of work must receive approval in writing by the Geologist in Charge before operations may be commenced.


Company **SPRING UNION GAS COMPANY**

Address **1008 East Building**

Billie, Texas

By **L. S. Mendenhall**
L. S. Mendenhall

Title **Exploration Engineer**





NEW MEXICO OIL CONSERVATION COMMISSION
Well Location and Acreage Dedication Plat

Section A.

Date June 18, 1957

Operator SOUTHERN UNION GAS CO. Lease Navajo Tribe of Indians
Well No. 1-B Unit Letter M Section 30 Township 27 NORTH Range 8 WEST NMPM
Located 918 Feet From the SOUTH Line, 1080 Feet From the WEST Line
County SAN JUAN G. L. Elevation To be determined Dedicated Acreage 160.20 Acres
Name of Producing Formation Pictured Cliffs Pool So. Blanco P. C.


1. Is the Operator the only owner* in the dedicated acreage outlined on the plat below?
Yes XX No .
2. If the answer to question one is "no," have the interests of all the owners been consolidated by communitization agreement or otherwise? Yes No . If answer is "yes," Type of Consolidation
3. If the answer to question two is "no," list all the owners and their respective interests below:

Owner

Land Description

RECEIVED
JUN 24 1957
U.S. GEOLOGICAL SURVEY
WASHINGTON NEW MEXICO

Section B



This is to certify that the information in Section A above is true and complete to the best of my knowledge and belief.

Southern Union Gas Company
(Operator)

J. L. Muenich
Exploration Engineer

1001 Burt Building, Dallas.
Address Texas

This is to certify that the well location shown on the plat in Section B was plotted from field notes of actual surveys made by me or under my supervision and that the same is true and correct to the best of my knowledge and belief.

Date Surveyed 11 June 1957

James P. Leese
Registered Professional
Engineer and/or Land Surveyor.

James P. Leese
Certificate No. 1463

(See instructions for completing this form on the reverse side)

INSTRUCTIONS FOR COMPLETION:

1. Operator shall furnish and certify to the information called for in Section A.
2. Operator shall outline the dedicated acreage for both oil and gas wells on the plat in Section B.
3. A registered professional engineer or land surveyor registered in the State of New Mexico or approved by the Commission shall show on the plat the location of the well and certify this information in the space provided.
4. All distances shown on the plat must be from the outer boundaries of Section.
5. If additional space is needed for listing owners and their respective interests as required in question 3, Section A, please use space below

* "Owner" means the person who has the right to drill into and to produce from any pool and to appropriate the production either for himself or for himself and another. (65-3-29 (e) NMSA 1953 Comp.)