

(SUBMIT IN TRIPLICATE)

Land Office Santa Fe  
Lease No. 071089  
Unit Fed. Scott

25

UNITED STATES  
DEPARTMENT OF THE INTERIOR  
GEOLOGICAL SURVEY

2

SUNDRY NOTICES AND REPORTS ON WELLS

NOTICE OF INTENTION TO DRILL.....	SUBSEQUENT REPORT OF WATER SHUT-OFF.....	
NOTICE OF INTENTION TO CHANGE PLANS.....	SUBSEQUENT REPORT OF SHOOTING OR ACIDIZING.....	
NOTICE OF INTENTION TO TEST WATER SHUT-OFF.....	SUBSEQUENT REPORT OF ALTERING CASING.....	
NOTICE OF INTENTION TO RE-DRILL OR REPAIR WELL.....	SUBSEQUENT REPORT OF REDRILLING OR REPAIR.....	
NOTICE OF INTENTION TO SHOOT OR ACIDIZE.....	SUBSEQUENT REPORT OF ABANDONMENT.....	
NOTICE OF INTENTION TO PULL OR ALTER CASING.....	SUPPLEMENTARY WELL HISTORY.....	
NOTICE OF INTENTION TO ABANDON WELL.....		

(INDICATE ABOVE BY CHECK MARK NATURE OF REPORT, NOTICE, OR OTHER DATA)

December 4, 1961


Well No. 10 is located 800 ft. from S line and 920 ft. from E line of sec. 25  
SE SE 25 27N 11W 10PM  
 (1/4 Sec. and Sec. No.) (Twp.) (Range) (Meridian)  
West Kirtz San Juan New Mexico  
 (Field) (County or Subdivision) (State or Territory)

The elevation of the derrick floor above sea level is 6121 ft. GL

DETAILS OF WORK



(State names of and expected depths to objective sands; show sizes, weights, and lengths of proposed casings; indicate mudding jobs, cementing points, and all other important proposed work)

Drilled to TD of 1875'. Rigged up and ran 56 joints 4 1/2" 9.5 J-55 8-R Thd. casing set at 1865 KB w/ 100 sacks. Loaded hole with 20 BW, rigged up McCollough and Perf. w/ 2 shots per foot from 1695 - 1921 per KB or 1693-1719 per GL. Rigged up Dowell and sand fraced with 30,000/ 20-40 Sand in 23,500 gallons water. Flushed with 50 BW. Treated at 1500 psi at 30 BPM. Final flush pressure 1500 psi, job completed 1-00 PM. 11-4-61.



I understand that this plan of work must receive approval in writing by the Geological Survey before operations may be commenced.

Company The British-American Oil Producing Company  
P.O. Drawer 330  
 Address Farmington, New Mexico  
 By Har E. Stone  
 Title Field Superintendent



**LTR**



**Job separation sheet**

OIL CONSERVATION COMMISSION  
1000 Rio Brazos Road  
Aztec, New Mexico

NOTICE OF GAS CONNECTION

DATE MAR 11, 1962

THIS IS TO NOTIFY THE OIL CONSERVATION COMMISSION THAT CONNECTION FOR THE PURCHASE OF GAS FROM THE Scott

OPERATOR

Scott

LEASE

10

WELL UNIT

S - T - R

S - T - R

Wentz, F. C.

POOL

Southern Union Gas Company

NAME OF PURCHASER

WAS MADE ON 3-1-62

DATE

FIRST DELIVERY 3-1-62

DATE

3-16-62

not recorded

INITIAL POTENTIAL

Southern Union Gas Company  
PURCHASER

[Signature]  
REPRESENTATIVE

View to gas connection  
TITLE

cc: TO OPERATOR  
OIL CONSERVATION COMMISSION - SANTA FE

