

Santa Fe

Land Office

N M 03603 A 1

Lease No.

K 6 4

Unit

(SUBMIT IN TRIPPLICATE)

UNITED STATES  
DEPARTMENT OF THE INTERIOR  
GEOLOGICAL SURVEY

SUNDRY NOTICES AND REPORTS ON WELLS

NOTICE OF INTENTION TO DRILL.....	SUBSEQUENT REPORT OF WATER SHUT-OFF.....
NOTICE OF INTENTION TO CHANGE PLANS.....	SUBSEQUENT REPORT OF SHOOTING OR ACIDIZING.....
NOTICE OF INTENTION TO TEST WATER SHUT-OFF.....	SUBSEQUENT REPORT OF ALTERING CASING.....
NOTICE OF INTENTION TO RE-DRILL OR REPAIR WELL.....	SUBSEQUENT REPORT OF RE-DRILLING OR REPAIR.....
NOTICE OF INTENTION TO SHOOT OR ACIDIZE.....	SUBSEQUENT REPORT OF ABANDONMENT.....
NOTICE OF INTENTION TO PULL OR ALTER CASING.....	SUPPLEMENTARY WELL HISTORY.....
NOTICE OF INTENTION TO ABANDON WELL.....	

RECEIVED

DEC 30 1958

(INDICATE ABOVE BY CHECK MARK NATURE OF REPORT, NOTICE, OR OTHER DATA)

December 29, 1958


Well No. 7 is located 1850 ft. from [N] line and 1390 ft. from [E] line of sec. 26  
NE 1/4 26 27N 8W NTM  
 (1/4 Sec. and Sec. No.) (Twp.) (Range) (Meridian)  
So. Blanco-FC San Juan New Mexico  
 (Field) (County or Subdivision) (State or Territory)

The elevation of the derrick floor above sea level is 5961.5 ft.

DETAILS OF WORK

(State names of and expected depths to objective sands; show sizes, weights, and lengths of proposed casings; indicate mudding jobs, cementing points, and all other important proposed work)

Spud 12-19-58  
122' 9 5/8" 2 1/2" J 55 Set at 122.5' GL  
100 cement to surface  
Test for shut off OK



I understand that this plan of work must receive approval in writing by the Geological Survey before operations may be commenced.

Company John A. Egan  
 Address Box 1203  
Farmington, New Mexico  
 By Original Signed John A. Egan  
 Title Operator



Santa Fe

Land Office

N M 03603 A 1


Lease No.

K 6 4

Unit

(SUBMIT IN TRIPLICATE)

UNITED STATES  
DEPARTMENT OF THE INTERIOR  
GEOLOGICAL SURVEY



SUNDRY NOTICES AND REPORTS ON WELLS

NOTICE OF INTENTION TO DRILL.....	SUBSEQUENT REPORT OF WATER SHUT-OFF.....
NOTICE OF INTENTION TO CHANGE PLANS.....	SUBSEQUENT REPORT OF SHOOTING OR ACIDIZING.....
NOTICE OF INTENTION TO TEST WATER SHUT-OFF.....	SUBSEQUENT REPORT OF ALTERING CASING.....
NOTICE OF INTENTION TO RE-DRILL OR REPAIR WELL.....	SUBSEQUENT REPORT OF RE-DRILLING OR REPAIR.....
NOTICE OF INTENTION TO SHOOT OR ACIDIZE.....	SUBSEQUENT REPORT OF ABANDONMENT.....
NOTICE OF INTENTION TO PULL OR ALTER CASING.....	SUPPLEMENTARY WELL HISTORY.....
NOTICE OF INTENTION TO ABANDON WELL.....	

RECEIVED

DEC 29 1958

(INDICATE ABOVE BY CHECK MARK NATURE OF REPORT, NOTICE, OR OTHER DATA)

GEOLOGICAL SURVEY  
FARMINGTON, NEW MEXICO

December 29, 1958


Well No. 7 is located 1850 ft. from (N) line and 1390 ft. from (E) line of sec. 26  
NE 1/4 26 27N 8W R1W  
(1/4 Sec. and Sec. No.) (Twp.) (Range) (Meridian)  
So. Blanco-FC San Juan New Mexico  
(Field) (County or Subdivision) (State or Territory)

The elevation of the derrick floor above sea level is 5961.5 ft.

DETAILS OF WORK

(State names of and expected depths to objective sands; show sizes, weights, and lengths of proposed casings; indicate mudding jobs, cementing points, and all other important proposed work)

Spud 12-19-58  
122' 8 5/8" 2 1/2 J 55 Set at 122.5' GL  
100 cement to surface  
Test for shut off OK



I understand that this plan of work must receive approval in writing by the Geological Survey before operations may be commenced.

John A. Egan

Company \_\_\_\_\_

Box 1203

Address \_\_\_\_\_

Farmington, New Mexico

Original Signed  
John A. Egan

By \_\_\_\_\_

Operator

Title \_\_\_\_\_

