

(SUBMIT IN TRIPLICATE)

UNITED STATES
DEPARTMENT OF THE INTERIOR
GEOLOGICAL SURVEY

Land Office **Santa Fe**
Lease No. **078004**
Unit _____

SUNDRY NOTICES AND REPORTS ON WELLS

NOTICE OF INTENTION TO DRILL.....	<input checked="" type="checkbox"/>	SUBSEQUENT REPORT OF WATER SHUT-OFF.....	
NOTICE OF INTENTION TO CHANGE PLANS.....		SUBSEQUENT REPORT OF SHOOTING OR ACIDIZING.....	
NOTICE OF INTENTION TO TEST WATER SHUT-OFF.....		SUBSEQUENT REPORT OF ALTERING CASING.....	
NOTICE OF INTENTION TO RE-DRILL OR REPAIR WELL.....		SUBSEQUENT REPORT OF RE-DRILLING OR REPAIR.....	
NOTICE OF INTENTION TO SHOOT OR ACIDIZE.....		SUBSEQUENT REPORT OF ABANDONMENT.....	
NOTICE OF INTENTION TO PULL OR ALTER CASING.....		SUPPLEMENTARY WELL HISTORY.....	
NOTICE OF INTENTION TO ABANDON WELL.....			

(INDICATE ABOVE BY CHECK MARK NATURE OF REPORT, NOTICE, OR OTHER DATA)

July 17, 1961

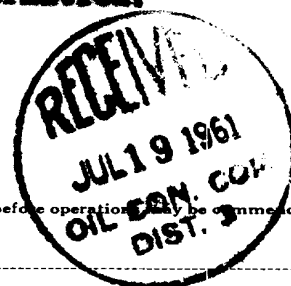
Gov't Evensen
Well No. **2-G** is located **1765** ft. from **N** line and **1850** ft. from **E** line of sec. **19**
SW NE Section 19 **37N** **10W** **N.N.P.M.**
($\frac{1}{4}$ Sec. and Sec. No.) (Twp.) (Range) (Meridian)
Angels Peak-Gallup **San Juan** **New Mexico**
(Field) (County or Subdivision) (State or Territory)

The elevation of the derrick floor above sea level is **5001** ft. **to be determined.**
Ground

DETAILS OF WORK

(State names of and expected depths to objective sands; show sizes, weights, and lengths of proposed casings; indicate mudding jobs, cementing points, and all other important proposed work)


Drill $12\frac{1}{4}$ " hole to approximately 275'. Set 8-5/8" casing at approximately 275' and circulate cement to surface.
Drill 6-3/4" (or larger) hole to T.D. at approximately 3550'.
Selected intervals of Gallup will be cored.
Log and set $4\frac{1}{2}$ " casing at total depth. Two-stage cement to cover Gallup zones and the Pictured Cliffs formation.



I understand that this plan of work must receive approval in writing by the Geological Survey before operation can be commenced.

Company **The Frontier Refining Company**
Address **4040 E. Louisiana Ave.**
Denver 22, Colorado

By *John T. Corvill*
Title **Petroleum Engineer**



1

2

NUMBER OF COPIES RECEIVED	
DISTRIBUTION	
SALE	
FILE	
U.S.G.S.	
LAND OFFICE	
TRANSPORTER	OIL GAS
PRODUCTION OFFICE	
OPERATOR	

NEW MEXICO OIL CONSERVATION COMMISSION
WELL LOCATION AND ACREAGE DEDICATION PLAT
 SEE INSTRUCTIONS FOR COMPLETING THIS FORM ON THE REVERSE SIDE

FORM C-128
Revised 5/1/57

SECTION A

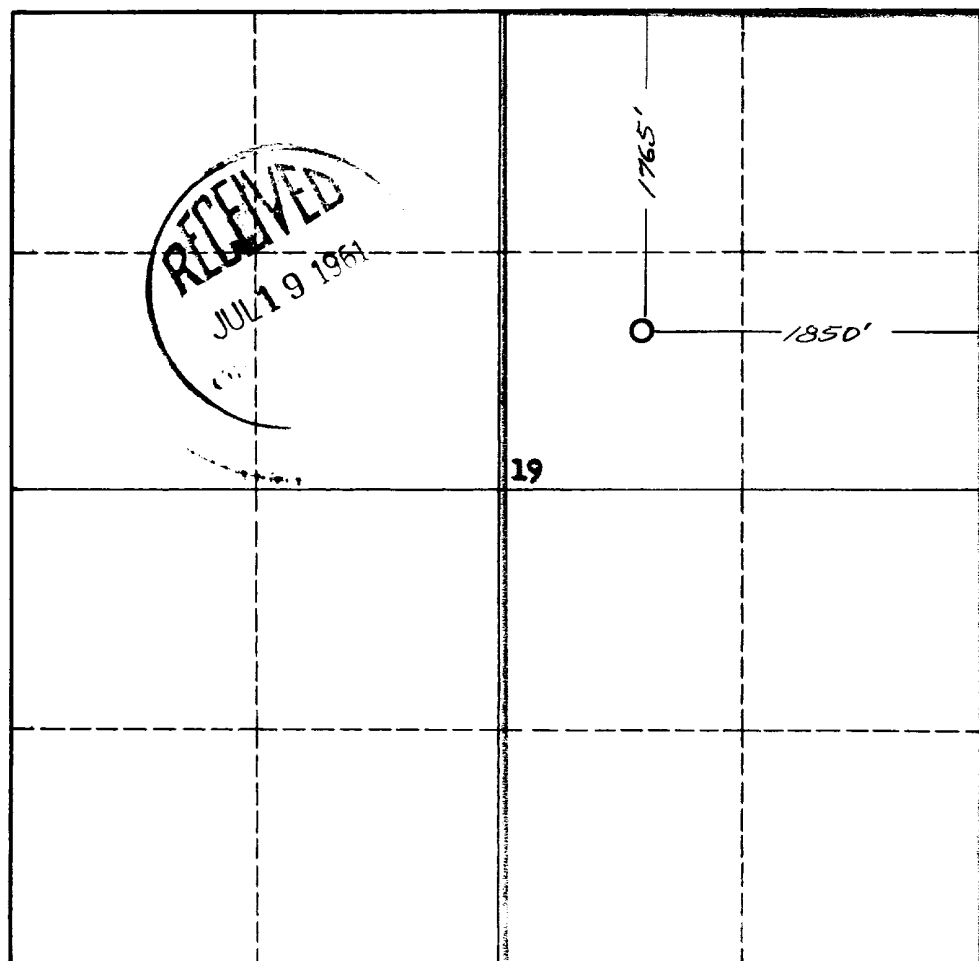
Operator THE FRONTIER REFINING COMPANY		Lease GOVERNMENT - EVENSEN		Well No. 3 # G
Unit Letter G	Section 19	Township 27 NORTH	Range 10 WEST	County SAN JUAN
Actual Footage Location of Well: 1765 feet from the NORTH line and 1850 feet from the EAST line				
Ground Level Elev. 5900.9	Producing Formation Gallup	Pool Angels Peak-Gallup	Dedicated Acreage: 320 Acres	

Ref: GLO plat dated 19 July 1915

1. Is the Operator the only owner in the dedicated acreage outlined on the plat below? YES ☒ NO ____ . ("Owner" means the person who has the right to drill into and to produce from any pool and to appropriate the production either for himself or for himself and another. (65-3-29 (e) NMSA 1935 Comp.)
2. If the answer to question one is "no," have the interests of all the owners been consolidated by communitization agreement or otherwise? YES ____ NO ____ . If answer is "yes," Type of Consolidation _____
3. If the answer to question two is "no," list all the owners and their respective interests below:

Owner The Frontier Refining Company 4040 East Louisiana Avenue Denver 22, Colorado	Land Description E/2, Section 19, T27N-R10W, NMPM San Juan County, New Mexico
--	---

SECTION B



CERTIFICATION

I hereby certify that the information in SECTION A above is true and complete to the best of my knowledge and belief.

<i>John L. Corkill</i>	
Name	John L. Corkill
Position	Petroleum Engineer
Company	The Frontier Ref. Co.
Date	7-17-61

I hereby certify that the well location shown on the plat in SECTION B was plotted from field notes of actual surveys made by me or under my supervision, and that the same is true and correct to the best of my knowledge and belief.

Date Surveyed 13 July 1961
Registered Professional Engineer and/or Land Surveyor <i>James P. Leese</i> James P. Leese
Certificate No. 1463 San Juan Engineering Company

0 330 660 990 1320 1650 1980 2310 2640 2000 1500 1000 500 0

INSTRUCTIONS FOR COMPLETION OF FORM C-128

1. Operator shall furnish and certify to the information called for in Section A.
2. Operator shall outline the dedicated acreage for *both* oil and gas wells on the plat in Section B.
3. A registered professional engineer or land surveyor registered in the State of New Mexico or approved by the Commission shall show on the plat the location of the well and certify this information in the space provided.
4. All distances shown on the plat must be from the outer boundaries of the Section.
5. If additional space is needed for listing owners and their respective interests as required in question 3 of Section A, please use space below.