



UNITED STATES
DEPARTMENT OF THE INTERIOR
GEOLOGICAL SURVEY
P. O. Box 965
Farmington, New Mexico

June 12, 1956

Skelly Oil Company
Box 426
Farmington, New Mexico

Re: New Mexico 011808

Gentlemen:

Receipt is acknowledged of your "Notice of Intention to Drill" dated June 9, 1956 covering your well No. 1 Gentle "B" in SW $\frac{1}{4}$ sec. 15, T. 27 N., R. 9 W., N. M. P. M., San Juan County, New Mexico, South Planco pool.

Your proposed work is hereby approved subject to compliance with the provisions of the "Oil and Gas Operating Regulations" revised May 25, 1942, a copy of which will be sent to you on request, and subject to the following conditions:

1. Drilling operations so authorized are subject to the attached sheet for general conditions of approval.
2. Furnish copies of all logs.
3. Approved subject to the communitization of the SW $\frac{1}{4}$ sec. 15 to form a unit of 160 acres more or less.

Very truly yours,

(Orig. Sent) - P. T. McGrath

P. T. McGrath
District Engineer

PTMcGrath:ac



UNITED STATES
DEPARTMENT OF THE INTERIOR
GEOLOGICAL SURVEY



Form 9-331a
(Feb. 1951)

Section 15


(SUBMIT IN TRIPLICATE)

UNITED STATES
DEPARTMENT OF THE INTERIOR
GEOLOGICAL SURVEY

Land Office Santa Fe

Lease No. F.A. 011205

Unit Gentle #3*



SUNDRY NOTICES AND REPORTS ON WELLS

NOTICE OF INTENTION TO DRILL.....	<input checked="" type="checkbox"/>	SUBSEQUENT REPORT OF WATER SHUT-OFF.....	
NOTICE OF INTENTION TO CHANGE PLANS.....		SUBSEQUENT REPORT OF SHOOTING OR ACIDIZING.....	
NOTICE OF INTENTION TO TEST WATER SHUT-OFF.....		SUBSEQUENT REPORT OF ALTERING CASING.....	
NOTICE OF INTENTION TO RE-DRILL OR REPAIR WELL.....		SUBSEQUENT REPORT OF RE-DRILLING OR REPAIR.....	
NOTICE OF INTENTION TO SHOOT OR ACIDIZE.....		SUBSEQUENT REPORT OF ABANDONMENT.....	
NOTICE OF INTENTION TO PULL OR ALTER CASING.....		SUPPLEMENTARY WELL HISTORY.....	
NOTICE OF INTENTION TO ABANDON WELL.....			

(INDICATE ABOVE BY CHECK MARK NATURE OF REPORT, NOTICE, OR OTHER DATA)

Gentle #3*

June 9, 1956

Well No. 1 is located 990 ft. from 1/4 line and 1290 ft. from 1/4 line of sec. 15

SW 1/4 - SW 1/4 Section 15
(1/4 Sec. and Sec. No.)

27N
(Twp.)

9W
(Range)

T. 1. N. P. M.
(Meridian)

South Blanco
(Field)

San Juan County
(County or Subdivision)

New Mexico
(State or Territory)

The elevation of the derrick floor above sea level is ft.

DETAILS OF WORK

(State names of and expected depths to objective sands; show sizes, weights, and lengths of proposed casings; indicate mudding jobs, cementing points, and all other important proposed work)

It is our intention to drill well No. 1 to approximately 2200' to test the Pictured Cliffs formation. Our casing program is as follows:

150' 10-3/4" to be cemented with 150 lbs. regular cement & 2100' 5-1/2" cemented with 150 lbs. regular cement. The designated drilling unit is the SW 1/4 - SW 1/4 Section 15.

I understand that this plan of work must receive approval in writing by the Geological Survey before operations may be commenced.


Company Skelly Oil Company

Address Box 426

Farmington, New Mexico

By J. E. Conner

Title District Foreman



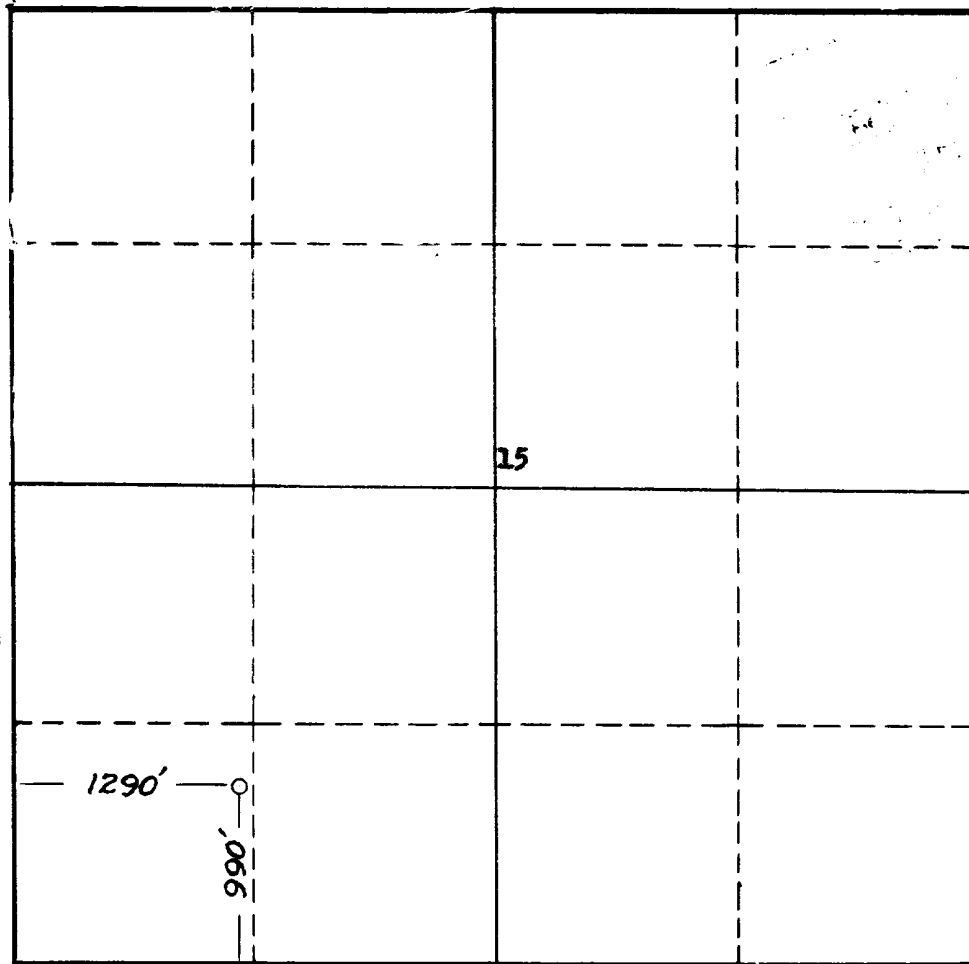
NEW MEXICO
OIL CONSERVATION COMMISSION

Form C-128

Well Location and/or Gas Proration Plat

Operator SKELLY OIL COMPANY Gentle Lease No. 57,980 Date June 11, 1956
Well No. 1 Section 15 Township 27 NORTH Range 9 WEST NMPM
Located 990 Feet From the SOUTH Line, 1290 Feet From the WEST Line,
SAN JUAN County, New Mexico. G. L. Elevation _____
Name of Producing Formation Pictured Cliffs Pool S. Blanco Dedicated Acreage 160

(Note: All distances must be from outer boundaries of Section)



NOTE

This section of
form is to be
used for gas
wells only.



SCALE: 1"=1000'

1. Is this Well a Dual Comp. ? Yes ___ No X.
2. If the answer to Question 1 is yes, are there any other dually completed wells within the dedicated acreage? Yes ___ No ___.

Name P. E. Cooper
Position District Foreman
Representing Skelly Oil Company
Address Box 426, Farmington, New Mexico

This is to certify that the above plat was prepared from field notes of actual surveys made by me or under my supervision and that the same are true and correct to the best of my knowledge and belief.

Date Surveyed 13 JUNE 1956
James P. Leese
Registered Professional Engineer and/or
Land Surveyor James P. Leese
N. Mex. Reg. No. 1463

NEW MEXICO OIL CONSERVATION COMMISSION
SANTA FE, NEW MEXICO

(File the original and 4 copies with the appropriate district office)

CERTIFICATE OF COMPLIANCE AND AUTHORIZATION
TO TRANSPORT OIL AND NATURAL GAS

Company or Operator Skelly Oil Company Lease Gentle "B"
Well No. 1 Unit Letter M S 15 T 24N R 9W Pool South Blanco
County San Juan Kind of Lease (State, Fed. or Patented) Fed.
If well produces oil or condensate, give location of tanks: Unit S T R
Authorized Transporter of Oil or Condensate _____

Address _____
(Give address to which approved copy of this form is to be sent)

Authorized Transporter of Gas El Paso Natural Gas Company
Address Box 997, Farmington, New Mexico
(Give address to which approved copy of this form is to be sent)

If Gas is not being sold, give reasons and also explain its present disposition:

Reasons for Filing: (Please check proper box) New Well (X)
Change in Transporter of (Check One): Oil () Dry Gas () C'head () Condensate ()
Change in Ownership () Other ()
Remarks: _____
(Give explanation below)

The undersigned certifies that the Rules and Regulations of the Oil Conservation Commission have been complied with.

Executed this the _____ day of _____ 19 _____

By P. E. Cooper

Title District Foreman

Company Skelly Oil Company

Address Box 426, Farmington, New Mexico

Approved JUL 25 1956 19 _____

OIL CONSERVATION COMMISSION

By Emory A. Smith

Title Oil and Gas Inspector Dist. #3.



OIL CONSERVATION COMMISSION

AZTEC DISTRICT OFFICE

No. Copies Received

4

DISTRIBUTION

	1	
	1	
Operator	1	
Santa Fe	1	
Promotion Office		
State Land Office		
U. S. G. S.		
Transporter	1	
File	1	