

NEW MEXICO OIL CONSERVATION COMMISSION
Santa Fe, New Mexico

NOTICE OF INTENTION TO DRILL OR RECOMPLETE

Notice must be given to the District Office of the Oil Conservation Commission and approval obtained before drilling or recompletion begins. If changes in the proposed plan are considered advisable, a copy of this notice showing such changes will be returned to the sender. Submit this notice in QUINTUPLICATE. One copy will be returned following approval. See additional instructions in Rules and Regulations of the Commission.

If State Land submit 6 Copies

Farmington, New Mexico
(Place)

April 7, 1956
(Date)

OIL CONSERVATION COMMISSION
SANTA FE, NEW MEXICO

Gentlemen:

You are hereby notified that it is our intention to commence the (Drilling) (Recompletion) of a well to be known as

J. Glenn Turner

(Company or Operator)

State

(Lease)

Well No. 8-16

in Unit P

(Unit)

The well is

located 990 feet from the south line and 990 feet from the

east

line of Section 16, T. 27-N, R. 9-W, NMPM.

(GIVE LOCATION FROM SECTION LINE)

Fulcher Kutz

Pool,

San Juan

County

If State Land the Oil and Gas Lease is No. E-1010

If patented land the owner is

Address

We propose to drill well with drilling equipment as follows: Spud with cable tools.

Drill with rotary rig. Complete with cable tools.

The status of plugging bond is On file in Santa Fe

Drilling Contractor Huerfanito Drilling Co., Inc.

We intend to complete this well in the Pictured Cliffs

formation at an approximate depth of 2200 feet.

CASING PROGRAM

We propose to use the following strings of Casing and to cement them as indicated:

Size of Hole	Size of Casing	Weight per Foot	New or Second Hand	Depth	Sacks Cement
<u>11"</u>	<u>8-5/8"</u>	<u>24#</u>	<u>New</u>	<u>90</u>	<u>70</u>
<u>7-7/8"</u>	<u>5-1/2"</u>	<u>11#</u>	<u>New</u>	<u>Top of P.C.</u>	<u>100</u>

If changes in the above plans become advisable we will notify you immediately.

ADDITIONAL INFORMATION (If recompletion give full details of proposed plan of work.)

Approved 4-9, 1956

Except as follows:

OIL CONSERVATION COMMISSION

By A.R. Hendrick

Title PETROLEUM ENGINEER DIST. NO. 3

Sincerely yours,

J. GLENN TURNER

(Company or Operator)

By

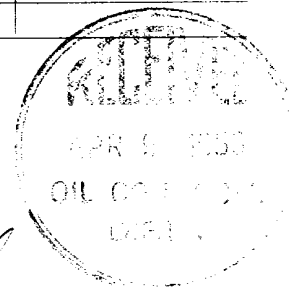
Position C. Beeson Neal, Agent in Farmington

Send Communications regarding well to

Name C. Beeson Neal

Address Box 728

Farmington, New Mexico



Company..... **J. GLENN TURNER**

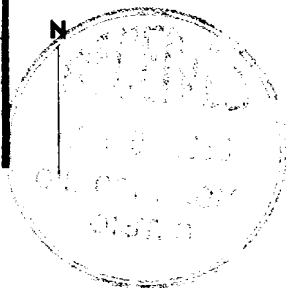
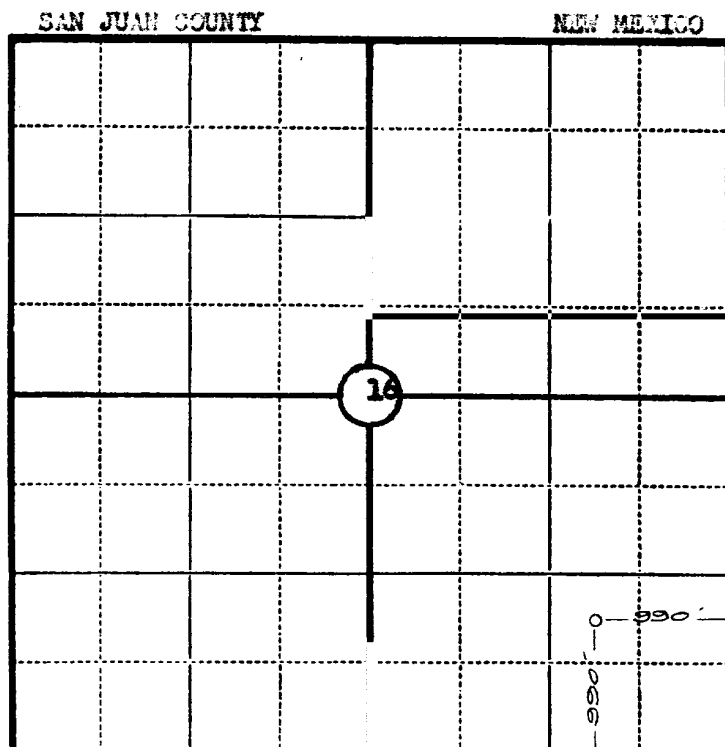
Lease..... **TURNER STATE** Well No. **2-00016**

8-16

Sec. **16**, T. **27 N.**, R. **9 W.** **N.M.P.M.**

Location..... **990' FROM THE SOUTH LINE AND 990' FROM THE EAST LINE.**

Elevation..... **6153.0 UNGRADED GROUND.**



Scale—4 inches equal 1 mile.

This is to certify that the above plat was prepared from field notes of actual surveys made by me or under my supervision and that the same are true and correct to the best of my knowledge and belief.

Seal:

James P. Leese

Registered **[REDACTED]**
[REDACTED] Land Surveyor.

James P. Leese
N. Mex. Reg. No. 1463

Surveyed **17 August**, 19 **55**

SAN JUAN ENGINEERING CO.
P. O. Box 752
FARMINGTON, N. M.

100

5

/

(Signature)

2

SECRET

●

[illegible]

100

1. *Chlorophyll a* (Chl *a*)