


B. & R. SERVICE COMPANY

TEMPERATURE SURVEY

COMPANY EL PASO NATURAL GAS COMPANY
WELL FLORENCE 11-D FIELD
COUNTY SAN JUAN STATE NEW MEXICO
SEC. 18 TWP. 21 RGE. 8



APPROX. TOP CEMENT 2375'

Survey Begins at 1510' Ft. Ends at 2987' Ft.

Approx. Fill-Up Max. Temp. 100° @ 2987'

Log Measured From ROTARY TABLE Run No. 1

Casing Size	Casing Depth	Diam of Hole	Depth
7 5/8" from 0 to 4910'	9 7/8" from to		
from to	from to		

Date of Cementing FEBRUARY 13, 1958 Time 5:30 PM

Date of Survey FEBRUARY 14, 1958 Time 6:00 AM

Amount of Cement 250 SACKS Type 50/50 POZMIX

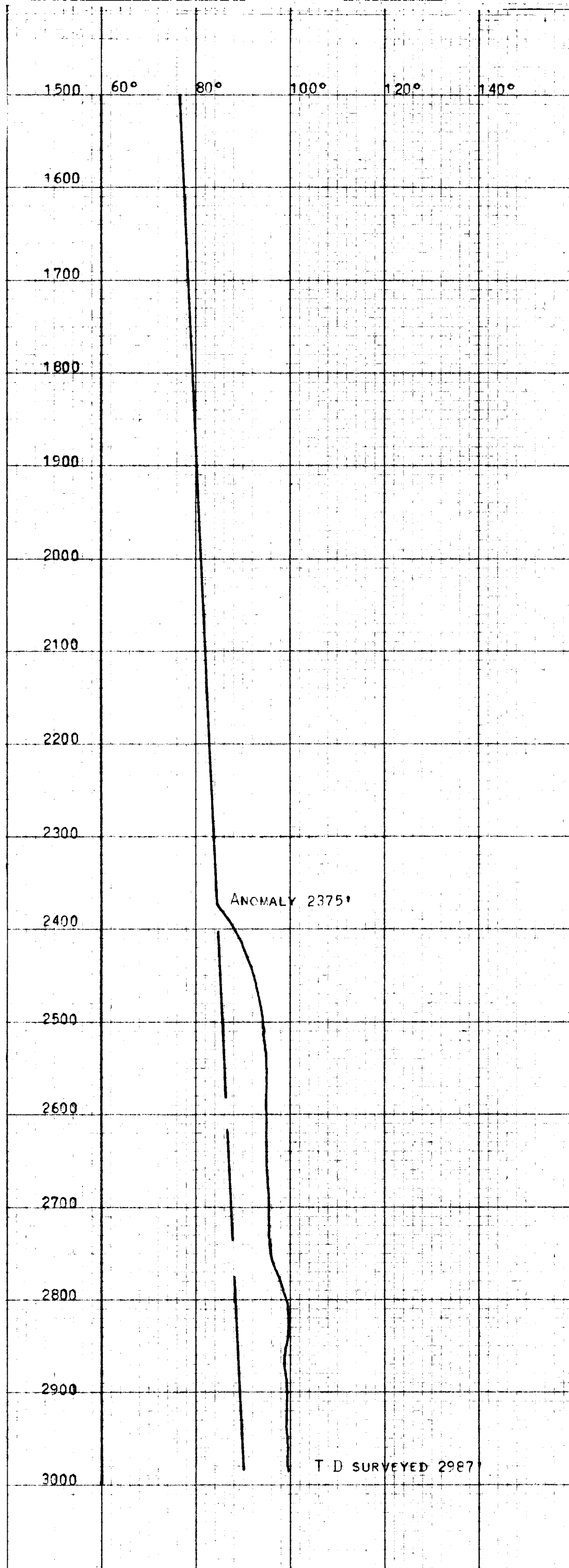
Amount of Admix NONE Type

Recorded by CAPPS Witnessed by CALT

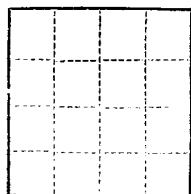
REMARKS OR OTHER DATA

2ND. STAGE TCOL AT 2994'

TEMPERATURE IN DEGREES FAHRENHEIT



--	--	--



(SUBMIT IN TRIPLICATE)

UNITED STATES
DEPARTMENT OF THE INTERIOR
GEOLOGICAL SURVEY

Land Office New Mexico
Lease No. 03300
Unit Florsauce

RECEIVED
FEB 10 1958
DIST. 3

SUNDRY NOTICES AND REPORTS ON WELLS

NOTICE OF INTENTION TO DRILL.....	SUBSEQUENT REPORT OF WATER SHUT-OFF.....	<input checked="" type="checkbox"/>
NOTICE OF INTENTION TO CHANGE PLANS.....	SUBSEQUENT REPORT OF SHOOTING OR ACIDIZING.....	
NOTICE OF INTENTION TO TEST WATER SHUT-OFF.....	SUBSEQUENT REPORT OF ALTERING CASING.....	
NOTICE OF INTENTION TO RE-DRILL OR REPAIR WELL.....	SUBSEQUENT REPORT OF RE-DRILLING OR REPAIR.....	
NOTICE OF INTENTION TO SHOOT OR ACIDIZE.....	SUBSEQUENT REPORT OF ABANDONMENT.....	
NOTICE OF INTENTION TO PULL OR ALTER CASING.....	SUPPLEMENTARY WELL HISTORY.....	
NOTICE OF INTENTION TO ABANDON WELL.....		

(INDICATE ABOVE BY CHECK MARK NATURE OF REPORT, NOTICE, OR OTHER DATA)

February 6, 1956

Well No. 11-D (1M) is located 1460 ft. from [N] line and 1700 ft. from [E] line of sec. 10

NE Sec. 10 27N 0N T.M.T.M.
(1/4 Sec. and Sec. No.) (Twp.) (Range) (Meridian)
Blanco Ext. & So. Blanco P. C. San Juan New Mexico
(Field) (County or Subdivision) (State or Territory)

The elevation of the derrick floor above sea level is 6752 ft.

DETAILS OF WORK

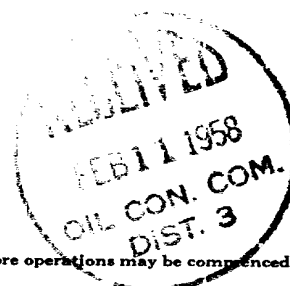
(State names of and expected depths to objective sands; show sizes, weights, and lengths of proposed casings; indicate mudding jobs, cementing points, and all other important proposed work)

Spud date 1-26-58.

On 1-27-58 Total depth 165'.

Ran 4 joints, 10 3/4', 32.75#, Spiral weld casing (161') set at 172' with 150 sacks regular cement, 2% Calcium Chloride, 5 sks. Gel, circulated to surface.

Held 500#/30 minutes.



I understand that this plan of work must receive approval in writing by the Geological Survey before operations may be commenced.

Company El Paso Natural Gas Company

Address Box 997

Farmington, New Mexico

By Original Signed F. H. WOOD

Title Petroleum Engineer

