

NEW MEXICO OIL CONSERVATION COMMISSION  
Santa Fe, New Mexico

NOTICE OF INTENTION TO DRILL OR RECOMPLETE

Notice must be given to the District Office of the Oil Conservation Commission and approval obtained before drilling or recompletion begins. If changes in the proposed plan are considered advisable, a copy of this notice showing such changes will be returned to the sender. Submit this notice in QUINTUPLICATE. One copy will be returned following approval. See additional instructions in Rules and Regulations of the Commission.

If State Land submit 6 Copies

Farmington, New Mexico  
(Place)

April 7, 1956  
(Date)

OIL CONSERVATION COMMISSION  
SANTA FE, NEW MEXICO

Gentlemen:

You are hereby notified that it is our intention to commence the (Drilling) (Recompletion) of a well to be known as

J. Glenn Turner

(Company or Operator)

State

9-16

Unit E

(Lease)

Well No.

in Unit

The well is

located 955 feet from the West line and 1755 feet from the

North

line of Section 16, T. 27-N, R. 9-W, NMPM.

(GIVE LOCATION FROM SECTION LINE) Fulcher Kutz Pool, San Juan County

If State Land the Oil and Gas Lease is No. E-1010

If patented land the owner is

Address

We propose to drill well with drilling equipment as follows: Spud with cable tools.

Drill with rotary rig. Complete with cable tools.

The status of plugging bond is On file in Santa Fe

Drilling Contractor Huerfanito Drilling Co., Inc.

We intend to complete this well in the Pictured Cliffs formation at an approximate depth of 2200 feet.

CASING PROGRAM

We propose to use the following strings of Casing and to cement them as indicated:

Size of Hole	Size of Casing	Weight per Foot	New or Second Hand	Depth	Sacks Cement
11"	8-5/8"	24#	New	90	70
7-7/8"	5-1/2"	14#	New	Top of P. C.	100

If changes in the above plans become advisable we will notify you immediately.

ADDITIONAL INFORMATION (If recompletion give full details of proposed plan of work.)

Approved  
Except as follows:

4-9, 1956

Sincerely yours,

J. GLENN TURNER

(Company or Operator)

By

Position C. Beeson Neal, Agent in Farmington

Send Communications regarding well to

Name C. Beeson Neal

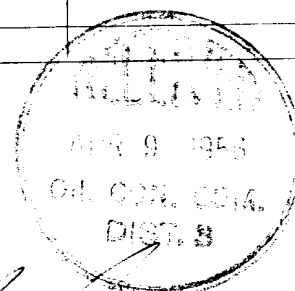
Address Box 728

Farmington, New Mexico

OIL CONSERVATION COMMISSION

By

Title PETROLEUM ENGINEER DIST. NO. 3



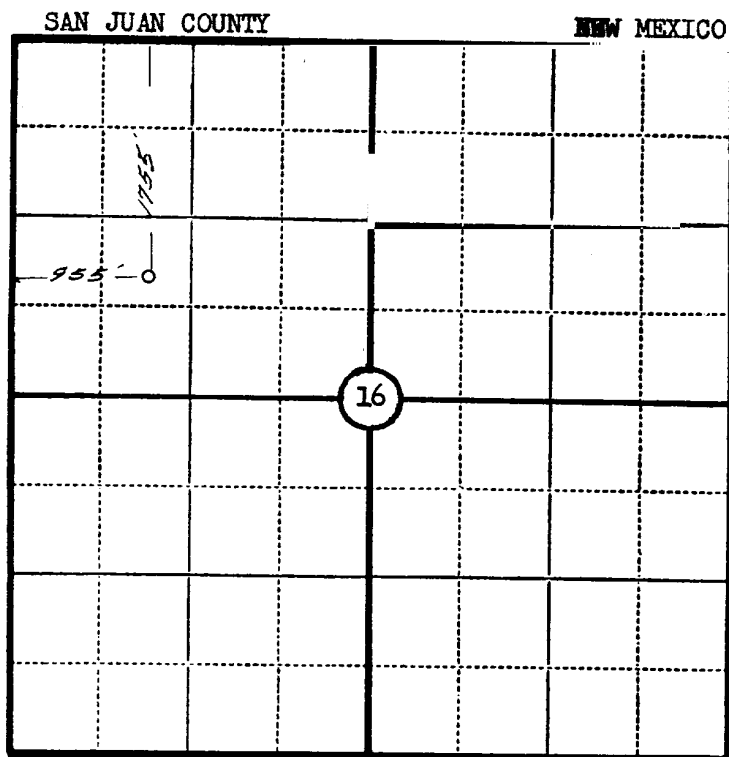
Company..... J. GLENN TURNER.....

Lease..... TURNER STATE..... Well No. ~~20-0-16~~ 9-16

Sec. 16....., T. 27 N....., R. 9 W. N.M.P.M.....


Location..... 1755' FROM THE NORTH LINE AND 955' FROM  
THE WEST LINE.

Elevation..... 6285.4 UNGRADED GROUND.....



Scale—4 inches equal 1 mile.

This is to certify that the above plat was prepared from field notes of actual surveys made by me or under my supervision and that the same are true and correct to the best of my knowledge and belief.



Seal:

*James P. Leese*

Registered ~~James P. Leese~~  
~~James P. Leese~~ Land Surveyor.

James P. Leese  
N. Mex. Reg. No. 1463

Surveyed..... 17 August....., 1955.....

SAN JUAN ENGINEERING CO.  
P. O. Box 752  
FARMINGTON, N. M.

[illegible]