

(SUBMIT IN TRIPLICATE)

UNITED STATES
DEPARTMENT OF THE INTERIOR
GEOLOGICAL SURVEY

Land Office Santa Fe
Lease No. 078009-C
Unit Ojo Amarillo

SUNDRY NOTICES AND REPORTS ON WELLS

NOTICE OF INTENTION TO DRILL.....	<input checked="" type="checkbox"/>	SUBSEQUENT REPORT OF WATER SHUT-OFF.....	
NOTICE OF INTENTION TO CHANGE PLANS.....		SUBSEQUENT REPORT OF SHOOTING OR ACIDIZING.....	
NOTICE OF INTENTION TO TEST WATER SHUT-OFF.....		SUBSEQUENT REPORT OF ALTERING CASING.....	
NOTICE OF INTENTION TO RE-DRILL OR REPAIR WELL.....		SUBSEQUENT REPORT OF RE-DRILLING OR REPAIR.....	
NOTICE OF INTENTION TO SHOOT OR ACIDIZE.....		SUBSEQUENT REPORT OF ABANDONMENT.....	
NOTICE OF INTENTION TO PULL OR ALTER CASING.....		SUPPLEMENTARY WELL HISTORY.....	
NOTICE OF INTENTION TO ABANDON WELL.....			

RECEIVED
APR 23 1962

(INDICATE ABOVE BY CHECK MARK NATURE OF REPORT, NOTICE, OR OTHER DATA)

U. S. GEOLOGICAL SURVEY
FARMINGTON, NEW MEXICO

April 24th, 1962

Well No. 1 is located 660 ft. from SW line and 660 ft. from E line of sec. 7
SE/4, SE/4 27-N 13-W RMPM
(1/4 Sec. and Sec. No.) (Twp.) (Range) (Meridian)
Wilcox San Juan New Mexico
(Field) (County or Subdivision) (State or Territory)

The elevation of the O.L. above sea level is 5995 ft.

DETAILS OF WORK

(State names of and expected depths to objective sands; show sizes, weights, and lengths of proposed casings; indicate mudding jobs, cementing points, and all other important proposed work)

10-3/4" 28.6# New Casing will be set at approximately 340' and cemented to surface. 8-3/4" hole will be carried to approximately 5500'. One DST will be run if show is encountered in Basal Gallup pay at approximately 5340'.



I understand that this plan of work must receive approval in writing by the Geological Survey before operations may be commenced.

Company Tidewater Oil Company
Address Box - 1231
Midland, Texas
By [Signature]
Title DIST. PROD. MANAGER

NEW MEXICO OIL CONSERVATION COMMISSION
Well Location and Acreage Dedication Plat

Section A.


Date April 9, 1962

Operator TIDEWATER OIL CO. Lease OJO AMARILLO
Well No. 1 Unit Letter P Section 7 Township 27 N Range 13 W NMPM
Located 660 Feet From south Line, 660 Feet From east Line
County San Juan G. L. Elevation 5995 Dedicated Acreage 40 (SESE) Acres
Name of Producing Formation Lower Gallup Pool Wildcat

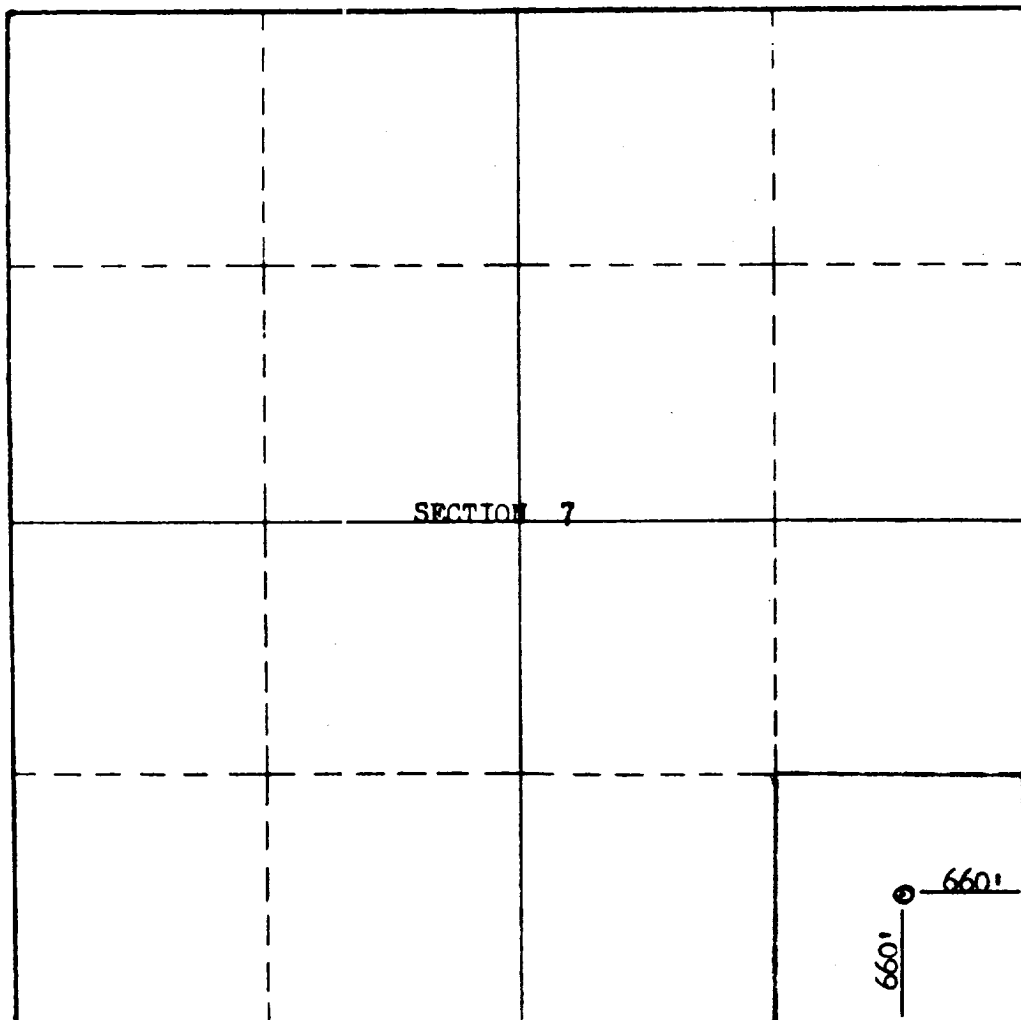
1. Is the Operator the only owner* in the dedicated acreage outlined on the plat below?
Yes _____ No X.
2. If the answer to question one is "no," have the interests of all the owners been consolidated by communitization agreement or otherwise? Yes X No _____. If answer is "yes," Type of Consolidation Operating Agreement
3. If the answer to question two is "no," list all the owners and their respective interests below:

Owner:

Land Description



Section B



This is to certify that the information in Section A above is true and complete to the best of my knowledge and belief.

Tidewater Oil Company
(Operator)

J. M. Davis
(Representative)

Box 1231, Midland, Texas

Address

This is to certify that the well location shown on the plat in Section B was plotted from field notes of actual surveys made by me or under my supervision and that the same is true and correct to the best of my knowledge and belief.

Date Surveyed April 9, 1962

Stephen H. Kinney
STEPHEN H. KINNEY
Registered Professional
Engineer and/or Land Surveyor.

Certificate No. 803

(See instructions for completing this form on the reverse side)

NEW MEXICO OIL CONSERVATION COMMISSION
Well Location and Acreage Dedication Plat

Date April 9, 1962

Section A.

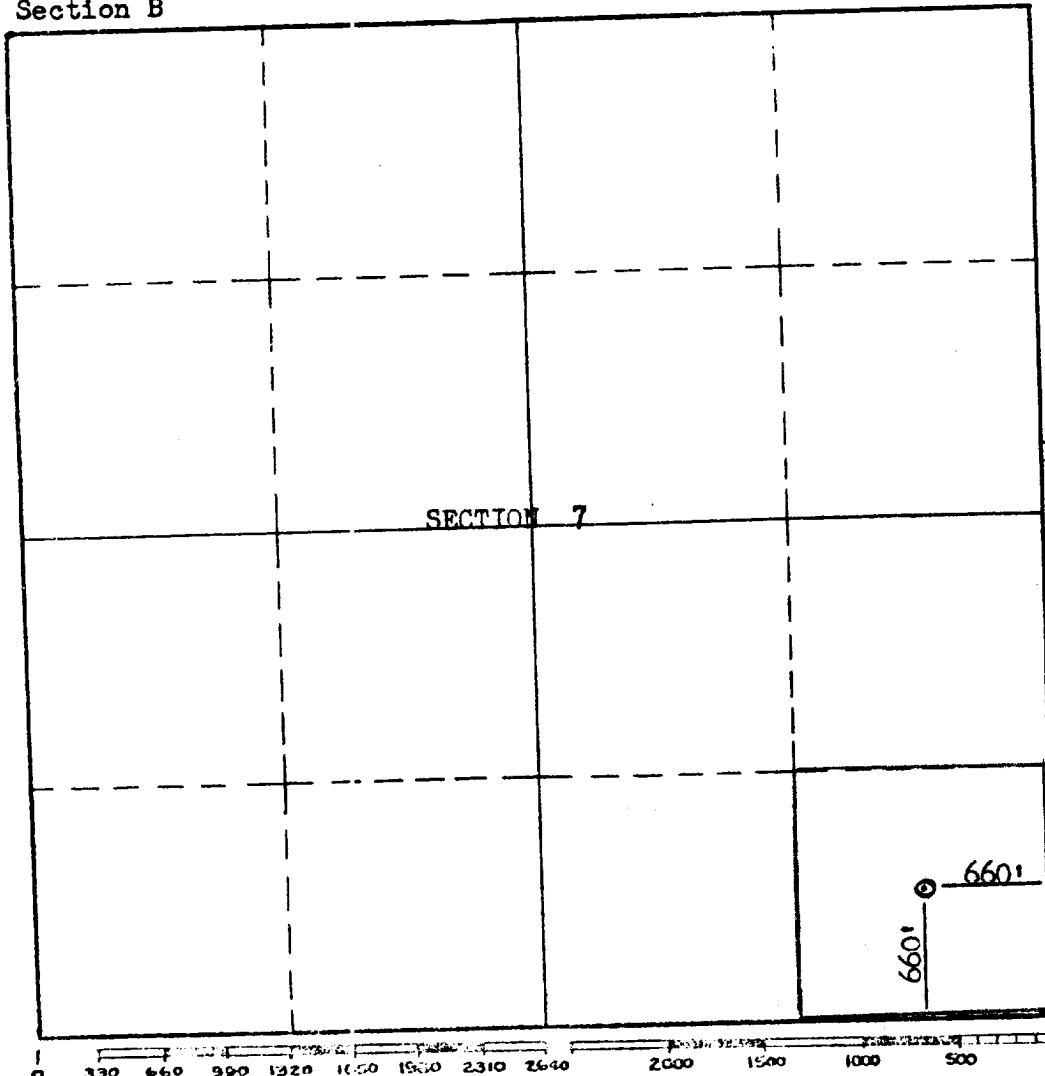
Operator TIDEWATER OIL CO. Lease OJO AMARILLO
Well No. 1 Unit Letter P Section 7 Township 27 N Range 13 W NMPM
Located 660 Feet From south Line, 660 Feet From east Line
County San Juan G. L. Elevation 5995 Dedicated Acreage 40 (SESE) Acres
Name of Producing Formation Lower Gallup Pool Wildcat

1. Is the Operator the only owner* in the dedicated acreage outlined on the plat below?
Yes _____ No X _____.
2. If the answer to question one is "no," have the interests of all the owners been consolidated by communitization agreement or otherwise? Yes X No _____. If answer is "yes," Type of Consolidation Operating Agreement
3. If the answer to question two is "no," list all the owners and their respective interests below:

Owner

Land Description

Section B



This is to certify that the information in Section A above is true and complete to the best of my knowledge and belief.

Tidewater Oil Company
(Operator)

J. M. Amis
(Representative)

Box 1231, Midland, Texas
Address

This is to certify that the well location shown on the plat in Section B was plotted from field notes of actual surveys made by me or under my supervision and that the same is true and correct to the best of my knowledge and belief.

Date Surveyed April 9, 1962

Stephen H. Kinney
Registered Professional
Engineer and/or Land Surveyor.

Certificate No. 803