

(SUBMIT IN TRIPLICATE)

UNITED STATES
DEPARTMENT OF THE INTERIOR
GEOLOGICAL SURVEY

Budget Bureau No. 42-R3584.
Form Approved.

Land Office **Santa Fe**
Lease No. **078009-C**
Unit **Ojo Amarillo**

SUNDRY NOTICES AND REPORTS ON WELLS

NOTICE OF INTENTION TO DRILL		SUBSEQUENT REPORT OF WATER SHUT-OFF	
NOTICE OF INTENTION TO CHANGE PLANS		SUBSEQUENT REPORT OF SHOOTING OR ACIDIZING	
NOTICE OF INTENTION TO TEST WATER SHUT-OFF		SUBSEQUENT REPORT OF ALTERING CASING	
NOTICE OF INTENTION TO RE-DRILL OR REPAIR WELL		SUBSEQUENT REPORT OF RE-DRILLING OR REPAIR	
NOTICE OF INTENTION TO SHOOT OR ACIDIZE		SUBSEQUENT REPORT OF ABANDONMENT	
NOTICE OF INTENTION TO PULL OR ALTER CASING		SUPPLEMENTARY WELL HISTORY	
NOTICE OF INTENTION TO ABANDON WELL	X		

(INDICATE ABOVE BY CHECK MARK NATURE OF REPORT, NOTICE, OR OTHER DATA)

April 29, 1962

Well No. **1** is located **660** ft. from **XXX** line and **660** ft. from **E** line of sec. **7**
SE/4, SE/4 **27-N** **13-W** **NMPN**
 (1/4 Sec. and Sec. No.) (Twp.) (Range) (Meridian)
Wildcat **San Juan** **New Mexico**
 (Field) (County or Subdivision) (State or Territory)

G.I.
The elevation of the ~~surface~~ above sea level is **5995** ft.


DETAILS OF WORK

(State names of and expected depths to objective sands; show sizes, weights, and lengths of proposed casings; indicate mudding jobs, cementing points, and all other important proposed work)

T.D. 5512'

Hole will be circulated with 10 Lb. mud. The following cement plugs will be laid:
 80 Sack Plug from 5200 to 5000'
 40 " " " 2225 to 2125'
 40 " " " 950 to 850'
 40 " " " 370 to 270'
 10 " " in top of hole.

A 4" Diam by 5' High Marker will be set in place in top of 10-3/4" casing.
 No pipe will be recovered.



I understand that this plan of work must receive approval in writing by the Geological Survey before operations may be commenced.

Company **Widewater Oil Company**

Address **Box - 1231**

Midland, Texas

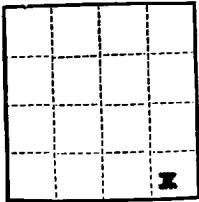
By **R. H. Coe**

Title **Dist. Prod. Manager**

(SUBMIT IN TRIPLICATE)

UNITED STATES
DEPARTMENT OF THE INTERIOR
GEOLOGICAL SURVEY

Land Office Santa Fe
Lease No. 078009-C
Unit Ojo Amarillo



RECEIVED

SUNDRY NOTICES AND REPORTS ON WELLS

NOTICE OF INTENTION TO DRILL	SUBSEQUENT REPORT OF WATER SHUT-OFF	
NOTICE OF INTENTION TO CHANGE PLANS	SUBSEQUENT REPORT OF SHOOTING OR ACIDIZING	
NOTICE OF INTENTION TO TEST WATER SHUT-OFF	SUBSEQUENT REPORT OF ALTERING CASING	
NOTICE OF INTENTION TO RE-DRILL OR REPAIR WELL	SUBSEQUENT REPORT OF RE-DRILLING OR REPAIR	
NOTICE OF INTENTION TO SHOOT OR ACIDIZE	SUBSEQUENT REPORT OF ABANDONMENT	<input checked="" type="checkbox"/>
NOTICE OF INTENTION TO PULL OR ALTER CASING	SUPPLEMENTARY WELL HISTORY	
NOTICE OF INTENTION TO ABANDON WELL		

(INDICATE ABOVE BY CHECK MARK NATURE OF REPORT, NOTICE, OR OTHER DATA)

April 30, 1962

Well No. 1 is located 660 ft. from XXX line and 660 ft. from XXX line of sec. 7

NE/4, NE/4 (1/4 Sec. and Sec. No.) 27-N (Twp.) 13-W (Range) NMPM (Meridian)

Wildcat (Field) San Juan (County or Subdivision) New Mexico (State or Territory)

The elevation of the G.L. ~~drill floor~~ above sea level is 5995 ft.


DETAILS OF WORK

(State names of and expected depths to objective sands; show sizes, weights, and lengths of proposed casings; indicate mudding jobs, cementing points, and all other important proposed work)

Hole drilled to T.D. of 5512'. Ran IES Electric Log and Gamma Ray Density Logs.

Hole was circulated with 10 Lb. mud and the following cement plugs were laid:
80 Sack Plug from 5200 - 5000'
40 " " " 2225 - 2125'
40 " " " 950 - 850'
40 " " " 370 - 270'
10 " " in top of hole.

a 4" Diam x 5' High Marker was set in top of 10-3/4" casing. No pipe lost. 3 recovered. Mud pits are being filled and levelled this date.



I understand that this plan of work must receive approval in writing by the Geological Survey before operations may be commenced.

Company Tidewater Oil Company

Address Box - 1231

Midland, Texas

By R. H. Coe R. H. Coe

Title Dist. Prod. Manager