



UNITED STATES  
DEPARTMENT OF THE INTERIOR  
GEOLOGICAL SURVEY  
P. O. Box 965  
Farmington, New Mexico

September 29, 1955

R & G Drilling Company, Inc.  
Box 1848  
Farmington, New Mexico

Re: Santa Fe 078673

Gentlemen:

Receipt is acknowledged of your "Notice of Intention to Drill" dated September 28, 1955 covering your well No. 12 R & G in NW 1/4 sec. 10, T. 27 N., R. 11 W., N. M. P. M., San Juan County, New Mexico, West Kutz pool.

Your proposed work is hereby approved subject to compliance with the provisions of the "Oil and Gas Operating Regulations" revised May 25, 1942, a copy of which will be sent to you on request, and subject to the following conditions:

1. Drilling operations so authorized are subject to the attached sheet for general conditions of approval.
2. Furnish copies of all logs.


Very truly yours,

Jerry W. Long  
Acting District Engineer

JWLong:ac



UNITED STATES  
DEPARTMENT OF THE INTERIOR  
GEOLOGICAL SURVEY



1. The following is a list of the names of the persons who have been employed by the Geological Survey during the year 1900, and the number of days each has been employed, and the amount of salary paid to each.

2. The names of the persons are arranged in alphabetical order, and the number of days each has been employed is given in the second column. The amount of salary paid to each is given in the third column.

3. The names of the persons who have been employed by the Geological Survey during the year 1900, and the number of days each has been employed, and the amount of salary paid to each, are as follows:

4. The names of the persons are arranged in alphabetical order, and the number of days each has been employed is given in the second column. The amount of salary paid to each is given in the third column.

5. The names of the persons who have been employed by the Geological Survey during the year 1900, and the number of days each has been employed, and the amount of salary paid to each, are as follows:

6. The names of the persons are arranged in alphabetical order, and the number of days each has been employed is given in the second column. The amount of salary paid to each is given in the third column.

7. The names of the persons who have been employed by the Geological Survey during the year 1900, and the number of days each has been employed, and the amount of salary paid to each, are as follows:

8. The names of the persons are arranged in alphabetical order, and the number of days each has been employed is given in the second column. The amount of salary paid to each is given in the third column.

9. The names of the persons who have been employed by the Geological Survey during the year 1900, and the number of days each has been employed, and the amount of salary paid to each, are as follows:

10. The names of the persons are arranged in alphabetical order, and the number of days each has been employed is given in the second column. The amount of salary paid to each is given in the third column.

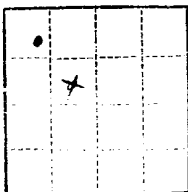


4

(SUBMIT IN TRIPLICATE)

UNITED STATES  
DEPARTMENT OF THE INTERIOR  
GEOLOGICAL SURVEY

Land Office .....  
Lease No. ....  
Unit .....



SUNDRY NOTICES AND REPORTS ON WELLS

NOTICE OF INTENTION TO DRILL.....	SUBSEQUENT REPORT OF WATER SHUT-OFF.....
NOTICE OF INTENTION TO CHANGE PLANS.....	SUBSEQUENT REPORT OF SHOOTING OR ACIDIZING.....
NOTICE OF INTENTION TO TEST WATER SHUT-OFF.....	SUBSEQUENT REPORT OF ALTERING CASING.....
NOTICE OF INTENTION TO RE-DRILL OR REPAIR WELL.....	SUBSEQUENT REPORT OF RE-DRILLING OR REPAIR.....
NOTICE OF INTENTION TO SHOOT OR ACIDIZE.....	SUBSEQUENT REPORT OF ABANDONMENT.....
NOTICE OF INTENTION TO PULL OR ALTER CASING.....	SUPPLEMENTARY WELL HISTORY.....
NOTICE OF INTENTION TO ABANDON WELL.....	

(INDICATE ABOVE BY CHECK MARK NATURE OF WORK OR OTHER DATA)

55

R & G 12      900      ~~X~~      900      X      19  
Well No. of Sec. 10 located 27 ft. from <sup>[N]</sup> line and N.M.P. from <sup>[W]</sup> line of sec.  
West Kutz      San Juan      New Mexico  
(1/4 Sec. and Sec. No.)      (Twp.)      (Range)      (Meridian)  
(Field)      (County or Subdivision)      6261      (State or Territory)


The elevation of the derrick floor above sea level is ..... ft.

DETAILS OF WORK

(State names of and expected depths to objective sands; show sizes, weights, and lengths of proposed casings; indicate mudding jobs, cement-  
Will drill to fractured oil with rotary tools.

8 5/8" casing - 100' with 100 sacks.

2065' of 5 1/4" casing with 100 sacks.



R & G DRILLING COMPANY, INC.

I understand that this plan of work must receive approval in writing by the Geological Survey before operations may be commenced.

Company Box 1848

Address Farmington, N. M.

By *William H. Kearney*  
President

Title

NEW MEXICO  
OIL CONSERVATION COMMISSION

Gas Well Plat


Date Dec. 1, 1955

RAG DRILLING COMPANY, INC. RAG DRILLING CO., INC. 12  
Operator Lease Well No.

Name of Producing Formation Pictured Cliffs Pool West Kutz

No. Acres Dedicated to the Well 160

SECTION 10 TOWNSHIP 27N RANGE 11W



I hereby certify that the information given above is true and complete to the best of my knowledge.

Name William C. Russell  
Position President  
Representing RAG DRILLING COMPANY, INC.  
Address Box 1848, Farmington, N. M.

(over)