



IN REPLY REFER TO:

UNITED STATES
DEPARTMENT OF THE INTERIOR
GEOLOGICAL SURVEY
P. O. Box 965
Farmington, New Mexico

August 12, 1955

R & G Drilling Company, Inc.
Box 1848
Farmington, New Mexico

Re: Santa Fe 078673

Gentlemen:

Receipt is acknowledged of your "Notice of Intention to Drill" dated August 12, 1955 covering your well No. 10 R & G in SW 1/4 sec. 3, T. 27 N., R. 11 W., N. M. P. M., San Juan County, New Mexico, West Butte ext.

Your proposed work is hereby approved subject to compliance with the provisions of the "Oil and Gas Operating Regulations" revised May 25, 1942, a copy of which will be sent to you on request, and subject to the following conditions:

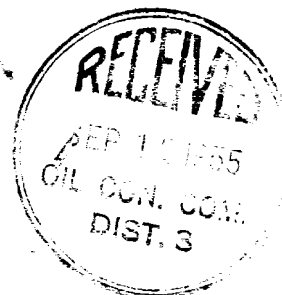
1. Drilling operations so authorized are subject to the attached sheet for general conditions of approval.
2. Furnish copies of all logs.

Very truly yours,

Very truly yours,

S. T. McGrath
District Engineer

PTMcGrath:ac




(SUBMIT IN TRIPLICATE)

Land Office Monte Fe

Lease No. 87 07073

Unit _____

UNITED STATES
DEPARTMENT OF THE INTERIOR
GEOLOGICAL SURVEY



SUNDRY NOTICES AND REPORTS ON WELLS

NOTICE OF INTENTION TO DRILL	<input checked="" type="checkbox"/>	SUBSEQUENT REPORT OF WATER SHUT-OFF	
NOTICE OF INTENTION TO CHANGE PLANS		SUBSEQUENT REPORT OF SHOOTING OR ACIDIZING	
NOTICE OF INTENTION TO TEST WATER SHUT-OFF		SUBSEQUENT REPORT OF ALTERING CASING	
NOTICE OF INTENTION TO RE-DRILL OR REPAIR WELL		SUBSEQUENT REPORT OF RE-DRILLING OR REPAIR	
NOTICE OF INTENTION TO SHOOT OR ACIDIZE		SUBSEQUENT REPORT OF ABANDONMENT	
NOTICE OF INTENTION TO PULL OR ALTER CASING		SUPPLEMENTARY WELL HISTORY	
NOTICE OF INTENTION TO ABANDON WELL			

(INDICATE ABOVE BY CHECK MARK NATURE OF REPORT, NOTICE, OR OTHER DATA)


Well No. 10 is located 900 ft. from N line and 900 ft. from W line of sec. 3
SW 1/4 Sec. 3 (1/4 Sec. and 1 Sec. No.) Twp. (Twp.) 11N (Range) S. 1. P. 1. E. (Meridian)
West 8th (Field) San J. Man (County or Subdivision) San J. Man (State or Territory)

The elevation of the derrick floor above sea level is 823 ft.

DETAILS OF WORK

(State names of and expected depths to objective sands; show sizes, weights, and lengths of proposed casings; indicate mudding jobs, cementing points, and all other important proposed work)

Will set 20' of 8 5/8" in 12 1/4" hole with 80 sacks
 Plan to drill through Pictured Cliffs formation with rotary (9 7/8" hole).
 set 1900' of 8 1/2" casing with 150 sacks and perforate



I understand that this plan of work must receive approval in writing by the Geological Survey before operations may be commenced.

Company W. C. BULLOCK COMPANY, INC.

Address P. O. BOX 100

NEW LONDON

NEW LONDON

By William C. Bulluck

Title President