



STATE OF NEW MEXICO
ENERGY AND MINERALS DEPARTMENT
OIL CONSERVATION DIVISION
AZTEC DISTRICT OFFICE

HARREY CARRUTHERS
GOVERNOR

1000 RIO GRAZOS ROAD
AZTEC, NEW MEXICO 87410
(505) 334-6170

Date: 5-16-90

Oil Conservation Division
P.O. Box 2088
Santa Fe, NM 87504-2088

Re: Proposed MC _____
Proposed DHC _____
Proposed NSL X _____
Proposed SWD _____
Proposed WFX _____
Proposed PMX _____

Gentlemen:

I have examined the application dated 5-8-90
for the NEEDHAM OIL INC. CALT B #1
Operator Lease & Well No.

I-6-27N-10W and my recommendations are as follows:
Unit, S-T-R

Approved

Yours truly,

Eric Busch

MERIDIAN OIL

May 7, 1990

REVISED

Certified Mail

Mr. William LeMay
New Mexico Oil Conservation Division
Post Office Box 2088
Santa Fe, New Mexico 87503

RECEIVED
MAY 08 1990
OIL CON. DIV.
DIST. 3

RE: Galt B #1
1600'FSL, 900'FEL
Section 06, T-27-N, R-10-W
San Juan County, New Mexico

Dear Mr. LeMay:


This is a request for administrative approval for a non-standard gas well location in the Basin Fruitland Pool.

Meridian Oil intends to plugback and recomplete the Galt B #1 well from the Pictured Cliffs pool to the Basin Fruitland Coal Pool. The current location of this well is 1600'FSL, 900'FEL, Section 06, T-27-N, R-10-W, San Juan County, New Mexico. The well is considered non-standard due to the NE-SW dedicated pattern established for the Basin Fruitland Coal Pool. To comply with the New Mexico Oil Conservation Division rules, Meridian is submitting the following for your approval of this non-standard location:

1. C-102 plat showing location of the well;
2. Plat showing offset owners/operators;
3. Affidavit of notification of offset owners/operators;
4. Copy of Well Completion Log for original completion.

A copy of this application is being submitted to all offset owners/operators by certified mail with a request that they furnish your Santa Fe office with a Waiver of Objection, and return one copy to this office.

Sincerely yours,



Peggy Bradfield
encl.

WAIVER

_____ hereby waives objection to Meridian Oil Inc.'s application for a non-standard location for their Galt B #1 as proposed above.

By: _____ Date: _____

xc: Amoco Production Company

Submit to Appropriate
District Office
State Lease - 4 copies
Fee Lease - 3 copies

State of New Mexico
Energy, Minerals and Natural Resources Department

Form C-102
Revised 1-1-89

OIL CONSERVATION DIVISION

P.O. Box 2088
Santa Fe, New Mexico 87504-2088

DISTRICT I
P.O. Box 1980, Hobbs, NM 88240

DISTRICT II
P.O. Drawer 00, Artesa, NM 88210

DISTRICT III
1000 Rio Brinos Rd., Aztec, NM 87410

WELL LOCATION AND ACREAGE DEDICATION PLAT

All Distances must be from the outer boundaries of the section

Operator Meridian Oil Inc.		Lease Galt B (SF-077384)		Well No. 1
Unit Letter I	Section 6	Township 27 North	Range 10 West	County San Juan
Actual Footage Location of Well: 1600 feet from the South line and 900 feet from the East line				
Ground level Elev. 6002'	Producing Formation Fruitland Coal	Pool Basin	Dedicated Acreage 320.51 Acres	

- Outline the acreage dedicated to the subject well by colored pencil or inkline marks on the plat below.
- If more than one lease is dedicated to the well, outline each and identify the ownership thereof (both as to working interest and royalty).
- If more than one lease of different ownership is dedicated to the well, have the interest of all owners been consolidated by commutation, unitization, force-pooling, etc.?
☐ Yes ☐ No If answer is "yes" type of consolidation _____

If answer is "no" list the owners and tract descriptions which have actually been consolidated. (Use reverse side of this form if necessary.)

No allotments will be assigned to the well until all interests have been consolidated (by commutation, unitization, force-pooling, or otherwise) or until a non-consolidated unit, eliminating such interest, has been approved by the Division.

Prepared from plat
dated: 4-12-54
by: Charles J. Finklea

RECEIVED
MAY 08 1990
OIL CON. DIV
DIST. 3

OPERATOR CERTIFICATION

I hereby certify that the information contained herein is true and complete to best of my knowledge and belief.

Signature
Peggy Bradfield
Printed Name
Regulatory Affairs
Position
Meridian Oil Inc.
Company
Date

SURVEYOR CERTIFICATION

I hereby certify that the well location shown on this plat was plotted from field notes actual surveys made by me or under my supervision, and that the same is true and correct to the best of my knowledge and belief.

Re-copied 5-1-90

Date Surveyed
Signature
Professional
NEALE'S LAND SURVEYORS
6857
6857

Neale C. Edwards

0 300 600 900 1200 1500 1800 2100 2400 2700 3000 3300 3600

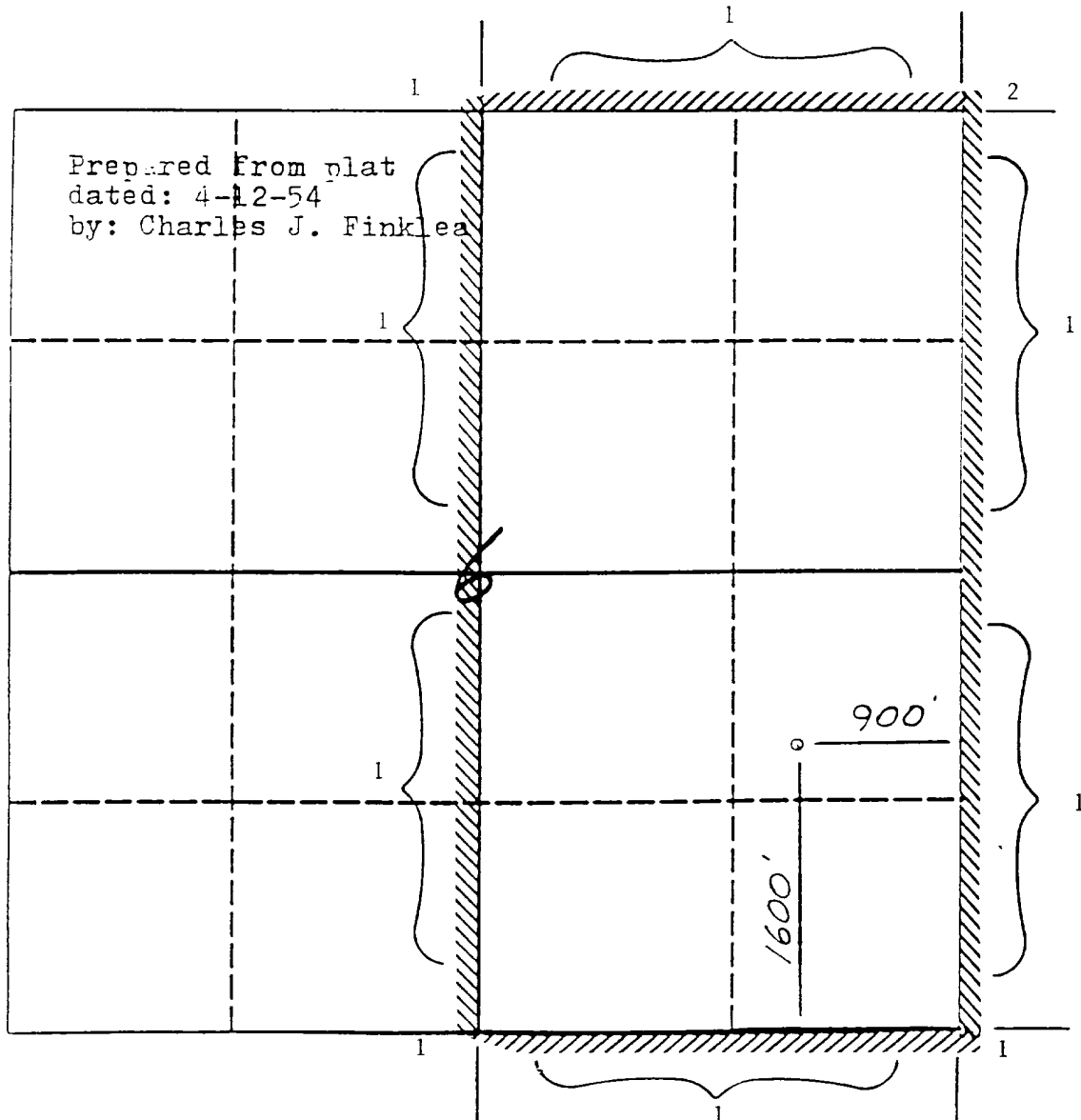
MERIDIAN OIL INC

Well Name Galt B #1

Footage 1600 FSL: 900 FEL

APPLICATION FOR NON-STANDARD LOCATION

County San Juan State New Mexico Section 6 Township 27N Range 10W



Remarks 1) Meridian Oil Inc.
2) Amoco Production Company (Tenneco Oil)

Galt B #1
1600'FSL, 900'FEL
Section 06, T-27-N, R-10-W
San Juan County, New Mexico

I hereby certify that the following offset owners/operators have been mailed notification of our application for administrative approval for non-standard gas well location for the plugback and recompletion of the above well.

Amoco Production Company
P.O. Box 800
Denver, CO 80201


A handwritten signature in cursive script, appearing to read "Peggy Bradfield".

Peggy Bradfield
May 7, 1990

San Juan County
State of New Mexico

My commission expires August 17, 1992

C O P Y

U. S. LAND OFFICE Santa Fe
SERIAL NUMBER 077384
LEASE OR PERMIT TO PROSPECT

LOCATE WELL CORRECTLY

UNITED STATES
DEPARTMENT OF THE INTERIOR
GEOLOGICAL SURVEY

GALT #1-B

LOG OF OIL OR GAS WELL

Company J. Glenn Turner Address Box 728
Lessor or Tract Galt Field Fulcher-Kutz State New Mexico
Well No. 1 Sec. 6 T. 27N R. 10W Meridian NMPM County San Juan
Location 1600 ft. N. of S. Line and 990 ft. W. of E. Line of Sec. 6 Elevation 6010
(Derrick floor relative to sea level)

The information given herewith is a complete and correct record of the well and all work done thereon so far as can be determined from all available records.

(s) C. B. Neal

Date June 28, 1954 Title

The summary on this page is for the condition of the well at above date.

Commenced drilling April 24, 1954 Finished drilling May 4, 1954

OIL OR GAS SANDS OR ZONES

(Denote gas by G)

No. 1, from 1895 to 1945 (G) No. 4, from to
No. 2, from to No. 5, from to
No. 3, from to No. 6, from to

IMPORTANT WATER SANDS

No. 1, from to No. 3, from to
No. 2, from to No. 4, from to

CASING RECORD

Size casing	Weight per foot	Threads per inch	Make	Amount	Kind of shoe	Cut and pulled from	Perforated		Purpose
							From—	To—	
9 5/8	36#	8 RD	4-40	116'	None				Surface
5 1/2	18#	8 RD	4-40	1895'	None				Long Prod.
1"	Tbg.			1911'	None				Prod. Tbg.

MUDDING AND CEMENTING RECORD

Size casing	Where set	Number sacks of cement	Method used	Mud gravity	Amount of mud used
9 5/8"	116'	125	Howco		Mostly H ² O
5 1/2"	1895	150	Howco		Mostly H ² O

PLUGS AND ADAPTERS

Heaving plug—Material Length Depth set
Adapters—Material