

NEW MEXICO OIL CONSERVATION COMMISSION

Well Location and Acreage Dedication Plat

Section A.

Date June 13, 1960


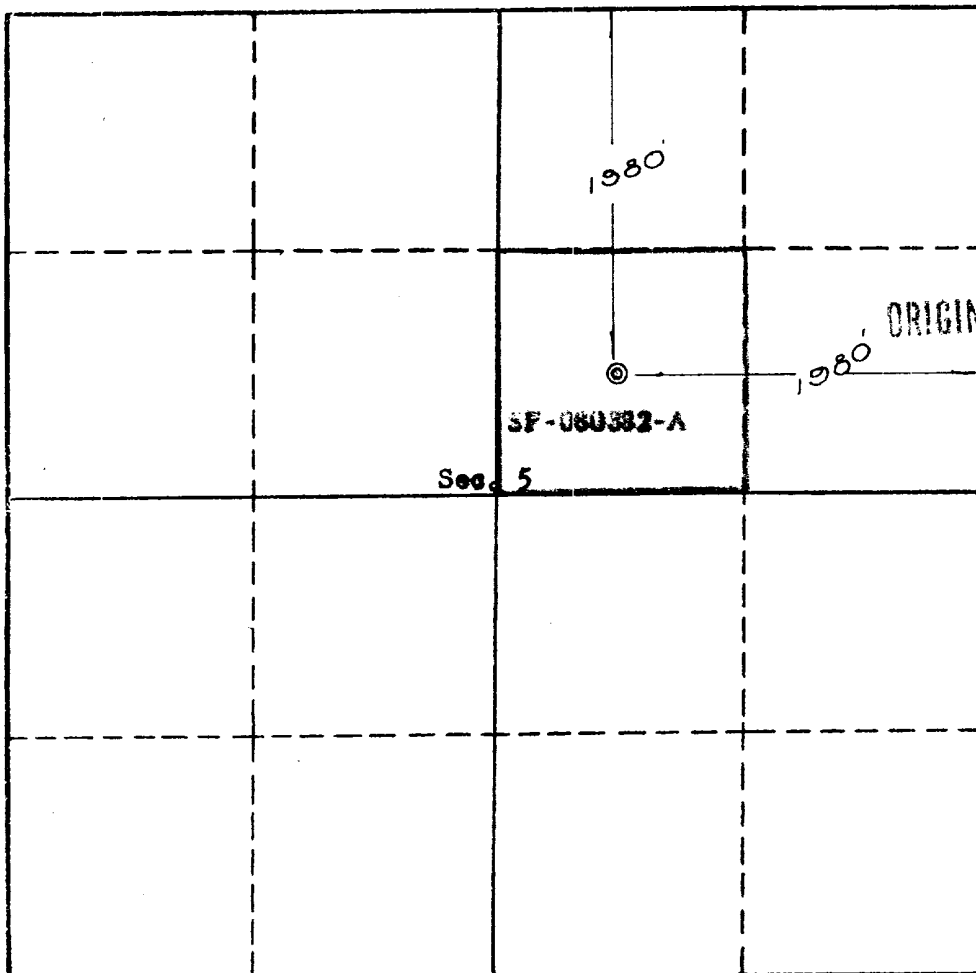
Operator El Paso Natural Gas Products Company Lease Frontier "C" SF-080382-A
Well No. 4-C Unit Letter G Section 5 Township 27 North Range 11 West NMPM
Located 1980 Feet From North Line, 1980 Feet From East Line
County San Juan G. L. Elevation 6079 Dedicated Acreage 40.0 Acres
Name of Producing Formation Lower Gallup Pool Undesignated

1. Is the Operator the only owner* in the dedicated acreage outlined on the plat below?
Yes X No
2. If the answer to question one is "no," have the interests of all the owners been consolidated by communitization agreement or otherwise? Yes No . If answer is "yes,"
Type of Consolidation
3. If the answer to question two is "no," list all the owners and their respective interests below:

Owner

Land Description

Section B



This is to certify that the information in Section A above is true and complete to the best of my knowledge and belief.

El Paso Natural Gas Products Co.

ORIGINAL SIGNED BY: WILLIAM K. GLAZENE

(Representative)

Box 1560, Farmington, New Mexico

Address

This is to certify that the well location shown on the plat in Section B was placed from field notes and other surveys made by me or under my supervision and that the same is true to the best of my knowledge and belief.

Date Surveyed May 14, 1960

Ernest V. Echohawk
Registered Land Surveyor.

Certificate No. 1545



STATE OF NEW MEXICO
OIL CONSERVATION COMMISSION
ALBUQUERQUE DISTRICT OFFICE

NUMBER OF COPIES RECEIVED

2

POST OFFICE

SAN ANTONIO

FILE

FILE

FILE

LAND OFFICE

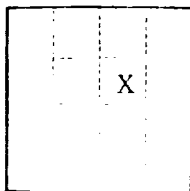
TRANS. ORDER

OIL

GRS

PAID WITH OFFICE

OPERATOR



(SUBMIT IN TRIPLICATE)

UNITED STATES
DEPARTMENT OF THE INTERIOR
GEOLOGICAL SURVEY

Land Office SF
Lease No. 080382-A
Unit Frontier "C"

SUNDRY NOTICES AND REPORTS ON WELLS

NOTICE OF INTENTION TO DRILL	X	SUBSEQUENT REPORT OF WATER SHUT-OFF	RECEIVED JUN 15 1960 U. S. GEOLOGICAL SURVEY FARMINGTON, NEW MEXICO
NOTICE OF INTENTION TO CHANGE PLANS		SUBSEQUENT REPORT OF SHOOTING OR ACIDIZING	
NOTICE OF INTENTION TO TEST WATER SHUT-OFF		SUBSEQUENT REPORT OF ALTERING CASING	
NOTICE OF INTENTION TO RE-DRILL OR REPAIR WELL		SUBSEQUENT REPORT OF RE-DRILLING OR REPAIR	
NOTICE OF INTENTION TO SHOOT OR ACIDIZE		SUBSEQUENT REPORT OF ABANDONMENT	
NOTICE OF INTENTION TO PULL OR ALTER CASING		SUPPLEMENTARY WELL HISTORY	
NOTICE OF INTENTION TO ABANDON WELL			

INDICATE ABOVE BY CHECK MARK NATURE OF REPORT, NOTICE, OR OTHER DATA.

June 13, 1960

Well No. 4-C is located 1980 ft. from ~~SW~~^N line and 1980 ft. from ~~W~~^E line of sec. 5
SW/4 NE/4 Section 5 27N 11W NMPM
(1/4 Sec. 5) (Twp.) (Range) (Meridian)
Undesignated Field San Juan New Mexico
(Field) (County or subdivision) (State or Territory)

The elevation of the derrick floor above sea level is 6091 ft.

DETAILS OF WORK

(State names of and expected depths to objective sands; show sizes, weights, and lengths of proposed casings; indicate mudding jobs, cementing points, and all other important proposed work)

It is intended to drill a well through the Lower Gallup Formation using rotary tools and mud circulation. Possible productive intervals will be perforated and sandoil fractured. A two-stage collar will be set 100' below bottom of Picture Cliffs and this zone cemented off.
Estimated Total Depth 6030'

Casing Program:

9-5/8" at 100' with 150 sacks cement circulated to surface.

5-1/2" at 6030' with 125 sacks cement - first stage; 100 sacks cement second stage.

The SW/4 NE/4 of Section 5 is dedicated to this well.

SW/4 NE/4 Section 5 SF-080382-A


I understand that this plan of work must receive approval in writing by the Geological Survey before operation may be commenced.

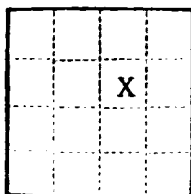
Company El Paso Natural Gas Products Company

Address Post Office Box 1565
Farmington, New Mexico

ORIGINAL SIGNED BY: WILLIAM K. GLAZENER
By

Title Petroleum Engineer





(SUBMIT IN TRIPLICATE)

UNITED STATES
DEPARTMENT OF THE INTERIOR
GEOLOGICAL SURVEY

Budget Bureau No. 43-2334
Approval expires 12-31-60.

Land Office SF
Lease No. 080382-A
Unit Frontier "C"

SUNDRY NOTICES AND REPORTS ON WELLS

NOTICE OF INTENTION TO DRILL	X	SUBSEQUENT REPORT OF WATER SHUT-OFF	RECEIVED JUN 15 1960 U. S. GEOLOGICAL SURVEY FARMINGTON, NEW MEXICO
NOTICE OF INTENTION TO CHANGE PLANS		SUBSEQUENT REPORT OF SHOOTING OR ACIDIZING	
NOTICE OF INTENTION TO TEST WATER SHUT-OFF		SUBSEQUENT REPORT OF ALTERING CASING	
NOTICE OF INTENTION TO RE-DRILL OR REPAIR WELL		SUBSEQUENT REPORT OF RE-DRILLING OR REPAIR	
NOTICE OF INTENTION TO SHOOT OR ACIDIZE		SUBSEQUENT REPORT OF ABANDONMENT	
NOTICE OF INTENTION TO PULL OR ALTER CASING		SUPPLEMENTARY WELL HISTORY	
NOTICE OF INTENTION TO ABANDON WELL			

(INDICATE ABOVE BY CHECK MARK NATURE OF REPORT, NOTICE, OR OTHER DATA)

June 13, 1960

Well No. 4-C is located 1980 ft. from ^[N]~~[S]~~ line and 1980 ft. from ^[E]~~[W]~~ line of sec. 5
 SW/4 NE/4 Section 5 27N 11W NMPM
(1/4 Sec. and 1/4 Sec. No.) (Twp.) (Range) (Meridian)
 Undesignated *Gal.* San Juan New Mexico
(Field) (County or Subdivision) (State or Territory)

The elevation of the derrick floor above sea level is 6091 ft.

DETAILS OF WORK

(State names of and expected depths to objective sands; show sizes, weights, and lengths of proposed casings; indicate mudlogging jobs, cementing points, and all other important proposed work)

It is intended to drill a well through the Lower Gallup Formation using rotary tools and mud circulation. Possible productive intervals will be perforated and sandoil fractured. A two-stage collar will be set 100' below bottom of Picture Cliffs and this zone cemented off. Estimated Total Depth 6030.

Casing Program:

9-5/8" at 160' with 150 sacks cement circulated to surface.
 5-1/2" at 6030' with 125 sacks cement--first stage; 100 sacks cement second stage.

The SW/4 NE/4 of Section 5 is dedicated to this well.

SW/4 NE/4 Section 5 SF-080382-A

I understand that this plan of work must receive approval in writing by the Geological Survey before operation may be commenced.

Company El Paso Natural Gas Products Company

Address Post Office Box 1565

Farmington, New Mexico

ORIGINAL SIGNED BY: WILLIAM K. GLAZENER
By

Title Petroleum Engineer

