



COPY TO O. C. C.

UNITED STATES
DEPARTMENT OF THE INTERIOR
GEOLOGICAL SURVEY
P. O. Box 965
Farmington, New Mexico



May 3, 1955

Continental Oil Company
Box 1896
Farmington, New Mexico

Re: Navajo I-89-Ind-57

Gentlemen:

Receipt is acknowledged of your "Notice of Intention to Drill" dated May 1, 1955 covering your well No. 21 Table Mesa in NE 1/4 sec. 3, T. 27 N., R. 17 W., N. M. P. M., San Juan County, New Mexico, Table Mesa pool.

Your proposed work is hereby approved subject to compliance with the provisions of the "Oil and Gas Operating Regulations" revised May 25, 1942, a copy of which will be sent to you on request, and subject to the following conditions:

1. Drilling operations so authorized are subject to the attached sheet for general conditions of approval.
2. Furnish copies of all logs.


Very truly yours,


(Orig. Sgd.) A. P. KLEEMAN

A. P. Kleeman
Acting District Engineer

A. Kleeman:ac

cc - Navajo Agency






0 124 1221
0 124 1221
0 124 1221

0 124 1221
0 124 1221

0 124 1221



(SUBMIT IN TRIPPLICATE)

UNITED STATES
DEPARTMENT OF THE INTERIOR
GEOLOGICAL SURVEY

Indian Agency _____
Navajo
Allottee _____
Lease No. **2-69-112-57**

SUNDRY NOTICES AND REPORTS ON WELLS

NOTICE OF INTENTION TO DRILL	<input type="checkbox"/>	SUBSEQUENT REPORT OF WATER SHUT-OFF	<input type="checkbox"/>
NOTICE OF INTENTION TO CHANGE PLANS	<input type="checkbox"/>	SUBSEQUENT REPORT OF SHOOTING OR ACIDIZING	<input type="checkbox"/>
NOTICE OF INTENTION TO TEST WATER SHUT-OFF	<input type="checkbox"/>	SUBSEQUENT REPORT OF ALTERING CASING	<input type="checkbox"/>
NOTICE OF INTENTION TO REDRILL OR REPAIR WELL	<input type="checkbox"/>	SUBSEQUENT REPORT OF REDRILLING OR REPAIR	<input type="checkbox"/>
NOTICE OF INTENTION TO SHOOT OR ACIDIZE	<input type="checkbox"/>	SUBSEQUENT REPORT OF ABANDONMENT	<input type="checkbox"/>
NOTICE OF INTENTION TO PULL OR ALTER CASING	<input type="checkbox"/>	SUPPLEMENTARY WELL HISTORY	<input type="checkbox"/>
NOTICE OF INTENTION TO ABANDON WELL	<input type="checkbox"/>		

RECEIVED
MAY 2 1955
GEOLOGICAL SURVEY
FARMINGTON, NEW MEXICO

(INDICATE ABOVE BY CHECK MARK NATURE OF REPORT, NOTICE, OR OTHER DATA)

5-4-1955, 19__

Well No. **21** is located **330** ft. from **[N]** line and **1980** ft. from **[E]** line of sec. **3**
NE 1/4 **T27N** **R 17W** **N31M**
(4 Sec. and Sec. No.) (Twp.) (Range) (Meridian)
Ta ble Mesa **San Juan** **New Mexico**
(Field) (County or Subdivision) (State or Territory)

The elevation of the derrick floor above sea level is **5341** ft.

DETAILS OF WORK

(State names of and expected depths to objective sands; show sizes, weights, and lengths of proposed casings; indicate mudding jobs, cementing points, and all other important proposed work)

To drill 5 5/8" hole to test the Dakota sand.

I understand that this plan of work must receive approval in writing by the Geological Survey before operations may be commenced.

Company **Continents 1 Oil Co.**
Address **Box 1896**
Farmington, N.M.

By **Wilbur L. Durr**
Title **Geologist Supervisor**
Rig 1A-4

COMPANY Continental Oil Company

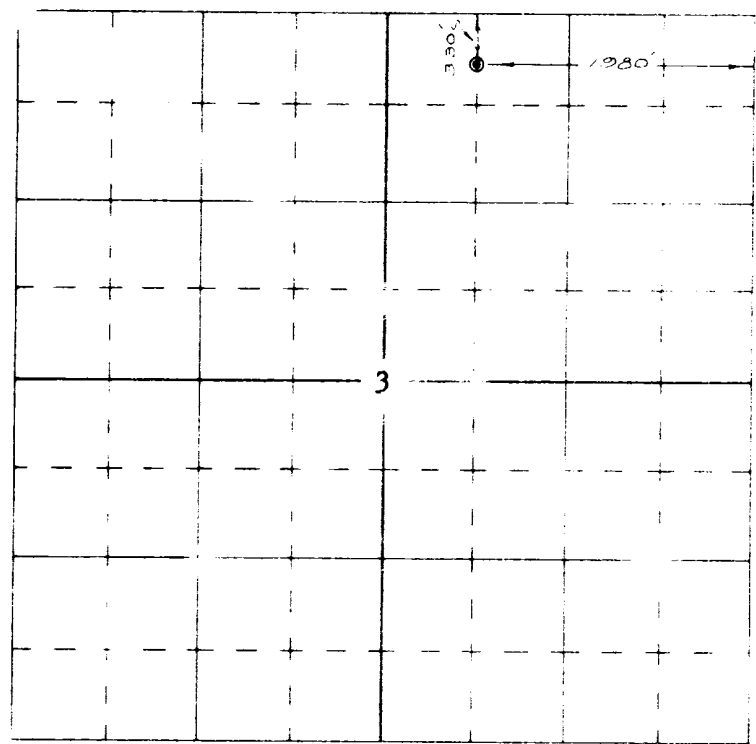
Well Name & No. 21 Lease No. _____

Location 330' from the North line and 1980' from the East line.

Being in: N~~1~~W~~1~~NE~~1~~

Sec. 3, T27N., R17W., N.M.P.M., San Juan County, New Mexico.

Ground Elevation 5336 ungraded ground.



RECEIVED
 1955
 SURVEY
 FARMINGTON NEW MEXICO

Scale -- 4 inches equals 1 mile

Surveyed March 29, 1955

This is to certify that the above plat was prepared from field notes of actual surveys made by me or under my supervision and that the same are true and correct to the best of my knowledge and belief.



Ernest V. Echohawk

Ernest V. Echohawk
 Registered Land Surveyor
 N. M. Reg. #1545

Farmington, New Mexico