



# CONTINENTAL OIL COMPANY

P. O. Box 1621  
Durango, Colorado 81301  
February 23, 1966


New Mexico Oil Conservation Commission (2)  
P. O. Box 697  
Aztec, New Mexico


The following deviation surveys were run on our Table Mesa  
Penn. Lease Well No. 29, located 1850' FNL, 790' FEL, Section 9,  
T27N, R17W, San Juan County, New Mexico:

<u>Depth</u>	<u>Deviation Angle</u>	<u>Depth</u>	<u>Deviation Angle</u>
1600'	1°	5565'	1°
2080'	3/4°	5826'	2°
2580'	1-1/2°	6100'	1-3/4°
2742'	1-3/4°	6250'	2-3/4°
3240'	1-3/4°	6346'	3-1/4°
3870'	1°	6620'	3°
4145'	1-1/4°	6740'	2-3/4°
4820'	1-1/4°	6912'	4°
5178'	3/4°	6950'	3-1/4°
5265'	1/2°	7187'	1-1/4°
5365'	1/2°	7305'	1/2°

Total Depth of Table Mesa Lease Well No. 29: 7533'.


The above information is true and correct to the best of  
my knowledge.



  
\_\_\_\_\_  
District Manager  
Durango District  
Production Department

Subscribed and sworn to before me this 23rd day of February, 1966.

My Commission expires:  
March 5, 1967

  
\_\_\_\_\_  
Notary Public  
State of Colorado