

**UNITED STATES
DEPARTMENT OF THE INTERIOR
GEOLOGICAL SURVEY**

SUBMIT IN TRIPPLICATE*
(Other instructions on reverse side)

Form approved.
Budget Bureau No. 42-R1424.

SUNDRY NOTICES AND REPORTS ON WELLS

(Do not use this form for proposals to drill or to deepen or plug back to a different reservoir. Use "APPLICATION FOR PERMIT—" for such proposals.)

1. OIL WELL <input type="checkbox"/> GAS WELL <input checked="" type="checkbox"/> OTHER <input type="checkbox"/>		5. LEASE DESIGNATION AND SERIAL NO. SF - 078478
2. NAME OF OPERATOR Atlantic Richfield Company, Successor by Merger to Sinclair Oil Corporation		6. IF INDIAN, ALLOTTEE OR TRIBE NAME -
3. ADDRESS OF OPERATOR 501 Lincoln Tower Bldg., 1860 Lincoln St., Denver, Colo. 80203		7. UNIT AGREEMENT NAME -
4. LOCATION OF WELL (Report location clearly and in accordance with any State requirements.* See also space 17 below.) At surface Unit Letter "Q" - 1640' f/North & 1850' f/East lines Sec. 22		8. FARM OR LEASE NAME Harron 181 Federal
14. PERMIT NO. Mr. McGrath, 4/1/69	15. ELEVATIONS (Show whether DF, RT, GR, etc.) 5923', G.L.	9. WELL NO. 7
		10. FIELD AND POOL, OR WILDCAT So. Blanco-Pictured Cliffs
		11. SEC., T., R., M., OR BLK. AND SURVEY OR AREA Section 22-27N-8W
		12. COUNTY OR PARISH San Juan
		13. STATE New Mexico

16. Check Appropriate Box To Indicate Nature of Notice, Report, or Other Data


NOTICE OF INTENTION TO :		SUBSEQUENT REPORT OF :	
TEST WATER SHUT-OFF <input type="checkbox"/>	PULL OR ALTER CASING <input type="checkbox"/>	WATER SHUT-OFF <input type="checkbox"/>	REPAIRING WELL <input type="checkbox"/>
FRACTURE TREAT <input type="checkbox"/>	MULTIPLE COMPLETE <input type="checkbox"/>	FRACTURE TREATMENT <input type="checkbox"/>	ALTERING CASING <input type="checkbox"/>
SHOOT OR ACIDIZE <input type="checkbox"/>	ABANDON* <input type="checkbox"/>	SHOOTING OR ACIDIZING <input type="checkbox"/>	ABANDONMENT* <input type="checkbox"/>
REPAIR WELL <input type="checkbox"/>	CHANGE PLANS <input type="checkbox"/>	(Other) Completion <input checked="" type="checkbox"/>	

(NOTE: Report results of multiple completion on Well Completion or Recompletion Report and Log form.)

17. DESCRIBE PROPOSED OR COMPLETED OPERATIONS (Clearly state all pertinent details, and give pertinent dates, including estimated date of starting any proposed work. If well is directionally drilled, give subsurface locations and measured and true vertical depths for all markers and zones pertinent to this work.)*

2166' - FBID -
5/5/69 - 5/15 - WOC, WO compl unit, conn'g head.
5/16 - Jet perforated Pictured Cliffs formation 2074-2091' & 2098-2124' w/ 2 jet holes/ft.
5/17 - 5/20 - Hauling in & filling free tanks.
5/21 - Frac Pictured Cliffs fm w/ 60,000# 10/20 sand, approx 60,000 gal treated water & 36 sealer balls. Brk fm @ 2100#, ATF 2200#, AIR 45 BPM, ISD 1300#, to 1200# in 10 min.
5/22 - 5/25 - Conn'g well head, hauling in tbg, bleeding off pressure.
5/26 - MI & RU compl unit. Started FU tubing.
5/27 - FU & ran 2-3/8" OD tubing, circ out sand to 2143'. Landed 2-3/8" OD 4.7# J-55 tubing @ 2080. Subd well 2 hrs & KO @ 1:00 p.m. 5/27. In 3 hrs FARG 1790 MCFPD, 2" opa tbg, CP 210#, making conn lead wtr.
5/28 - 2h-1/2 hr test, FARG 1790 MCFPD, 2" opa tbg., 190# CP. SI @ 1:30 p.m. WO gas connection.

COMPLETED SHUT IN GAS WELL 5/28/69



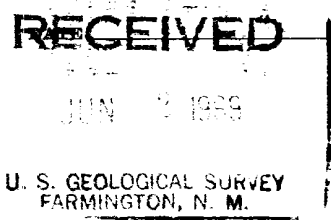
18. I hereby certify that the foregoing is true and correct

SIGNED W. E. Brown TITLE Chief Office Clerk OIL CON. COM. DIST. 3 DATE May 29, 1969

(This space for Federal or State office use)

APPROVED BY _____ TITLE _____

CONDITIONS OF APPROVAL, IF ANY:




*See Instructions on Reverse Side

Instructions

General: This form is designed for submitting proposals to perform certain well operations, and reports of such operations when completed, as indicated, on Federal and Indian lands pursuant to applicable Federal law and regulations, and, if approved or accepted by any State, on all lands in such State, pursuant to applicable State law and regulations. Any necessary special instructions concerning the use of this form and the number of copies to be submitted, particularly with regard to local, area, or regional procedures and practices, either are shown below or will be issued by, or may be obtained from, the local Federal and/or State office.

Item 4: If there are no applicable State requirements, locations on Federal or Indian land should be described in accordance with Federal requirements. Consult local State or Federal office for specific instructions.

Item 17: Proposals to abandon a well and subsequent reports of abandonment should include such special information as is required by local Federal and/or State offices. In addition, such proposals and reports should include reasons for the abandonment; data on any former or present productive zones, or other zones with present significant fluid contents not sealed-off by cement or otherwise; depths (top and bottom) and method of placement of cement plugs; mid or other material placed below, between and above plugs; amount, size, method of parting, of any casing, liner or tubing pulled and the depth to top of any left in the hole; method of closing top of well; and date well site conditioned for final inspection looking to approval of the abandonment.



U.S. GOVERNMENT PRINTING OFFICE: 1983-O-685229

847-485