



STATE OF NEW MEXICO
ENERGY AND MINERALS DEPARTMENT
OIL CONSERVATION DIVISION

BRUCE KING
GOVERNOR

LARRY KEHOE
SECRETARY

August 14, 1980

POST OFFICE BOX 2088
STATE LAND OFFICE BUILDING
SANTA FE, NEW MEXICO 87501
(505) 827-2434

Northwest Pipeline Corporation
P. O. Box 90
Farmington, New Mexico 87401

Attention: Paul C. Thompson

Administrative Order NSL-1253

Gentlemen:

Reference is made to your application for approval of a non-standard location for your Blanco Well No. 2A located 1980 feet from the South line and 1250 feet from the East line of Section 12, Township 27 North, Range 9 West, NMPM, Blanco Mesaverde Pool, San Juan County, New Mexico.

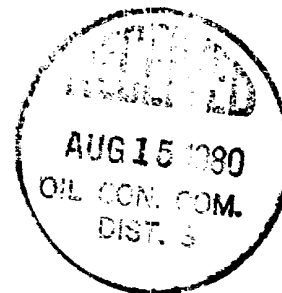
By authority granted me under the provisions of Rule 104 F of the Division Rules and Regulations, the above-described unorthodox location is hereby approved.

Sincerely,

JOE D. RAMEY,
Director

JDR/RLS/dr

cc: Oil Conservation Division - Aztec
Oil & Gas Engineering Committee - Hobbs



OIL CONSERVATION COMMISSION
DISTRICT

OIL CONSERVATION COMMISSION
BOX 2088
SANTA FE, NEW MEXICO

DATE 8-7-80

RE: Proposed MC _____
Proposed DHC _____
Proposed NSL x _____
Proposed SWD _____
Proposed WFX _____
Proposed PMX _____

Gentlemen:

I have examined the application dated July 29, 1980
for the Northwest Pipeline Corp Blanco #2A I, 12-27-9
Operator Lease and Well No. Unit, S-T-R

and my recommendations are as follows:

Approve

Yours very truly,

Richard H. Linn

Northwest Pipeline Corporation



PRODUCTION & DRILLING
P. O. BOX 90
FARMINGTON, NEW MEXICO 87401
5110-170-80

July 25, 1980

Mr. Frank Chavez
NMOCC
1000 Rio Brazos Road
Aztec, NM 87410

Dear Mr. Chavez,

Northwest Pipeline requests permission to drill a Mesa Verde infill well in an unorthodox location due to topographical reasons. The well is the Blanco #2A, located in the SE/4 of section 12, T27N, R9W. A copy of the surveyors plat and a topographical map is attached. All offset operators to this well have been notified of our intent to drill this well. Any waivers or objections from the offset operators will be sent to your office.

Thank you,

Paul C. Thompson

Paul C. Thompson
Drilling Engineer

PCT/tlb
Enclosure



All distances must be from the outer boundaries of the Section

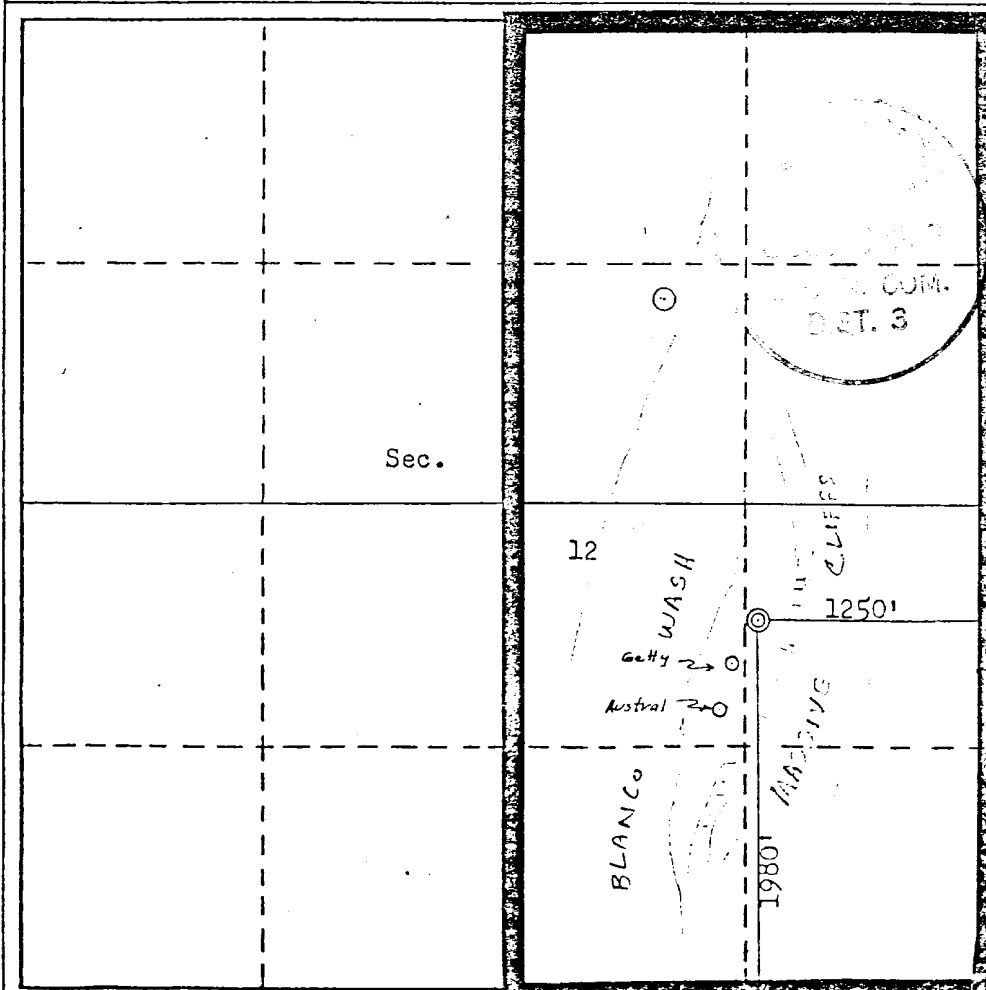
Operator NORTHWEST PIPELINE CORPORATION			Lease BLANCO		Well No. 2-A
Unit Letter I	Section 12	Township 27N	Range 9W	County San Juan	
Actual Footage Location of Well: 1980 feet from the South line and 1250 feet from the East line					
Ground Level Elev. 5934	Producing Formation Mesa Verde		Pool Blanco Mesa Verde		Dedicated Acreage: 320 Acres

1. Outline the acreage dedicated to the subject well by colored pencil or hachure marks on the plat below.
2. If more than one lease is dedicated to the well, outline each and identify the ownership thereof (both as to working interest and royalty).
3. If more than one lease of different ownership is dedicated to the well, have the interests of all owners been consolidated by communitization, unitization, force-pooling, etc?

☐ Yes ☐ No If answer is "yes," type of consolidation _____

If answer is "no," list the owners and tract descriptions which have actually been consolidated. (Use reverse side of this form if necessary.) _____

No allowable will be assigned to the well until all interests have been consolidated (by communitization, unitization, forced-pooling, or otherwise) or until a non-standard unit, eliminating such interests, has been approved by the Commission.




CERTIFICATION

I hereby certify that the information contained herein is true and complete to the best of my knowledge and belief.

Name
Paul C. Thompson
Position
Drilling Engineer
Company
Northwest Pipeline Corp.
Date
6-9-80

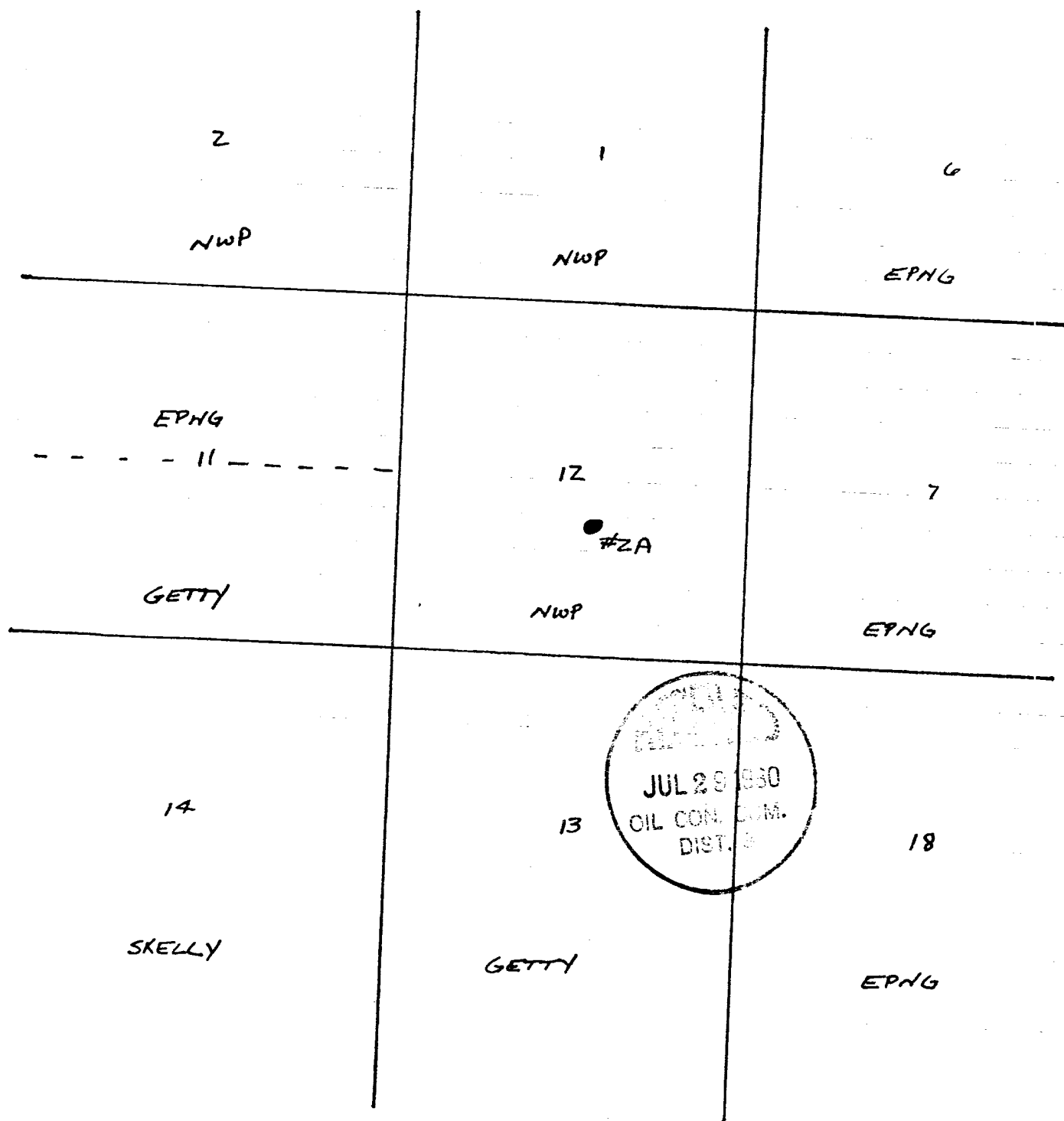
I hereby certify that the well location shown on this plat was plotted from field notes of actual surveys made by me or under my supervision, and that the same is true and correct to the best of my knowledge and belief.

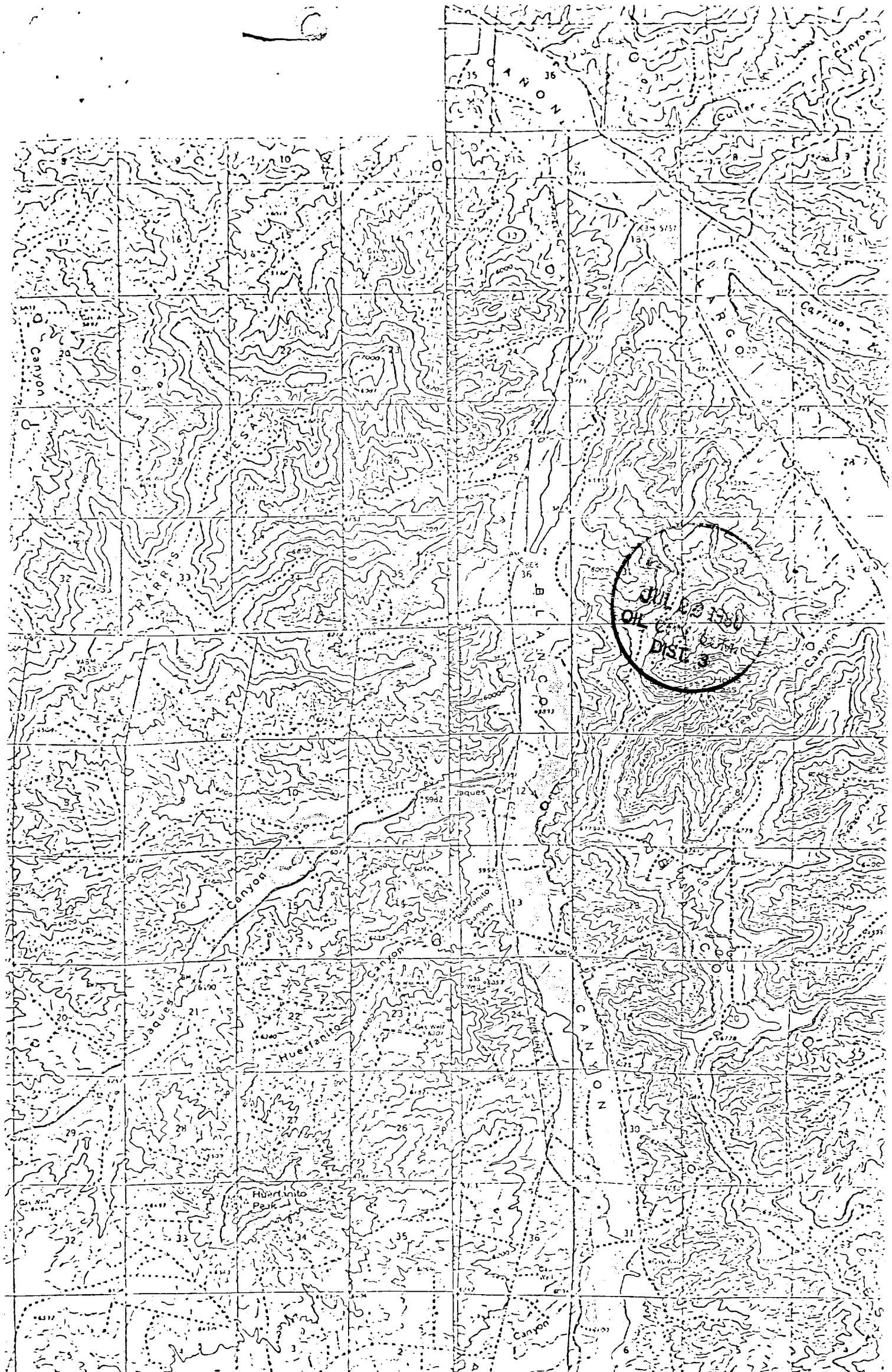
Date Surveyed
October 1980
Registered Professional Engineer and/or Land Surveyor
Fred B. Kerr, Jr.
Certificate No.
3950



0 330 660 990 1320 1650 1980 2310 2640 2000 1500 1000 500 0

BLANCO #2A





Vicinity Map for
NORTHWEST PIPELINE CORP. #2-A BLANCO
1980' FSL 1250' FEL Sec. 12-T27N-R7W
SAN JUAN COUNTY, NEW MEXICO